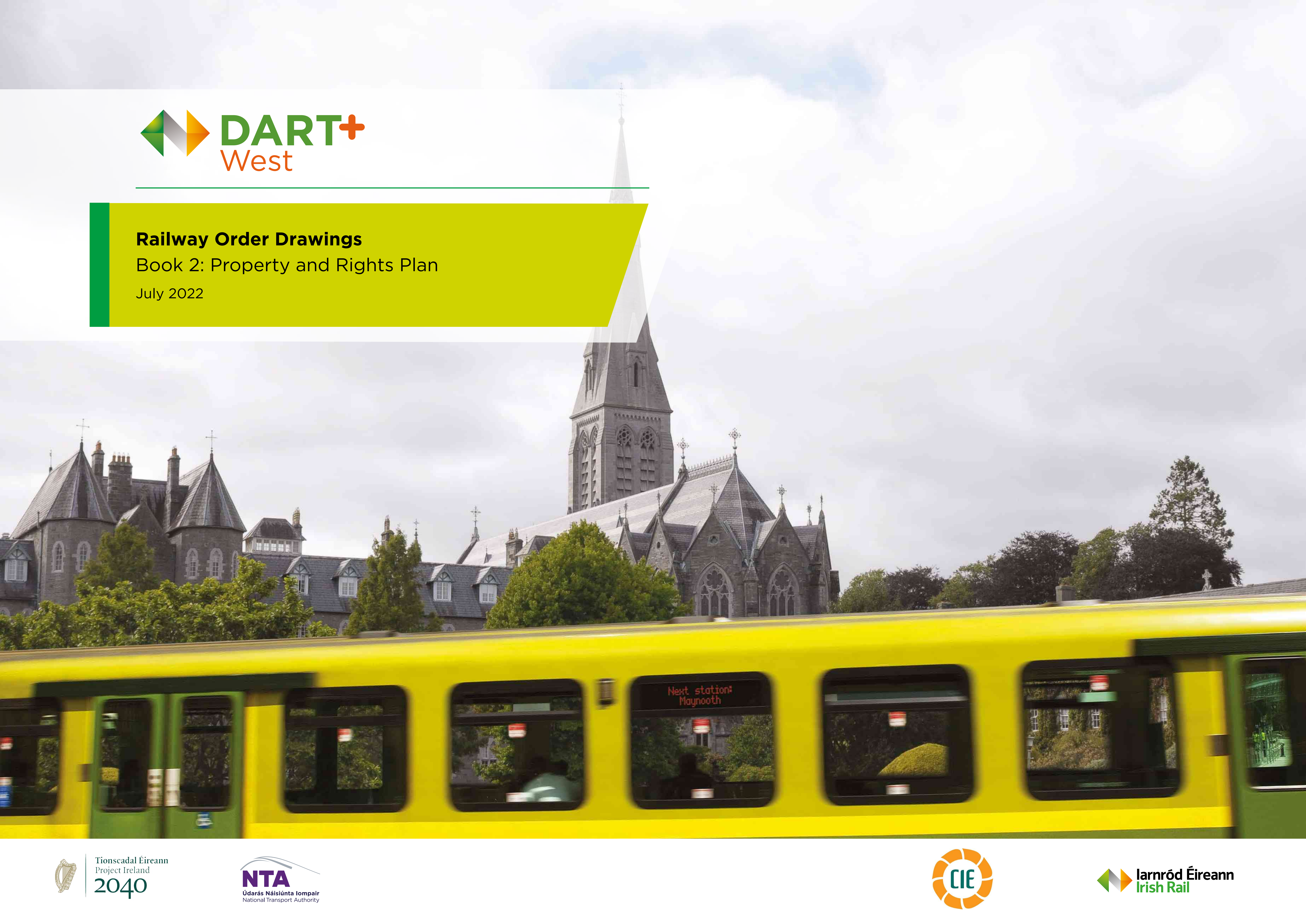




## Railway Order Drawings

Book 2: Property and Rights Plan

July 2022



Tionscadal Éireann  
Project Ireland  
2040



Drawing Title	Drawing Number
<b>Property and Rights Plan</b>	
Property Plan No: DW.000 (KEY PLAN)	000
Property Plan No: DW.001	001
Property Plan No: DW.002	002
Property Plan No: DW.003	003
Property Plan No: DW.004	004
Property Plan No: DW.005	005
Property Plan No: DW.006	006
Property Plan No: DW.007	007
Property Plan No: DW.008	008
Property Plan No: DW.009	009
Property Plan No: DW.010	010
Property Plan No: DW.011	011
Property Plan No: DW.012	012
Property Plan No: DW.013	013
Property Plan No: DW.014	014
Property Plan No: DW.015	015
Property Plan No: DW.016	016
Property Plan No: DW.017	017
Property Plan No: DW.018	018
Property Plan No: DW.019	019
Property Plan No: DW.020	020

Drawing Title	Drawing Number
Property Plan No: DW.021	021
Property Plan No: DW.022	022
Property Plan No: DW.023	023
Property Plan No: DW.024	024
Property Plan No: DW.025	025
Property Plan No: DW.026	026
Property Plan No: DW.027	027
Property Plan No: DW.028	028
Property Plan No: DW.029	029
Property Plan No: DW.030	030
Property Plan No: DW.031	031
Property Plan No: DW.032	032
Property Plan No: DW.033	033
Property Plan No: DW.034	034
Property Plan No: DW.035	035
Property Plan No: DW.036	036
Property Plan No: DW.037	037
Property Plan No: DW.038	038
Property Plan No: DW.039	039
Property Plan No: DW.040	040
Property Plan No: DW.041	041
Property Plan No: DW.042	042

# PROPERTY PLAN KEY PLAN NOT TO SCALE

42



## NOTES

1. THIS PLAN MUST BE READ IN CONJUNCTION WITH THE DRAFT RAILWAY ORDER SCHEDULES. THE ENVIRONMENTAL IMPACT ASSESSMENT REPORT AND THE WORKS LAYOUT PLANS
2. PROJECT CHAINAGE IS IN KILOMETRES (km)

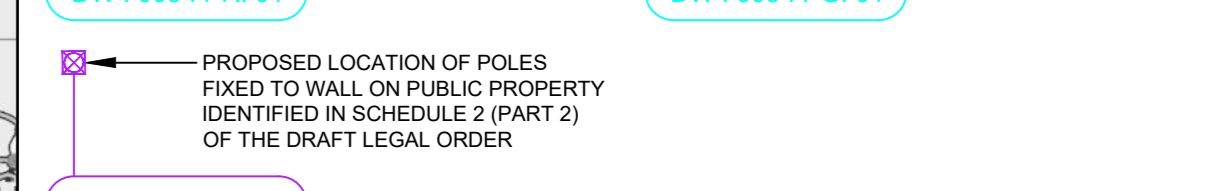
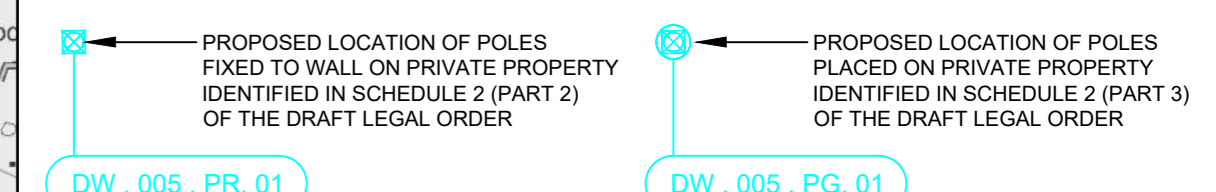
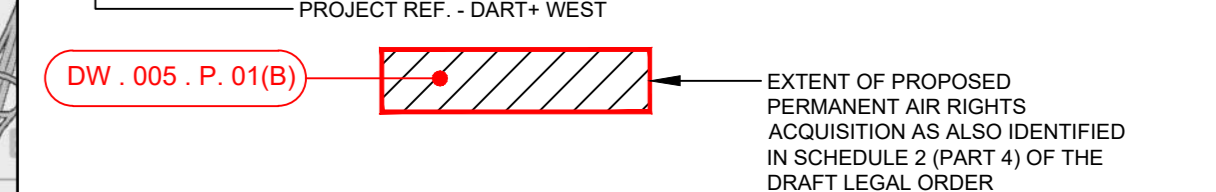
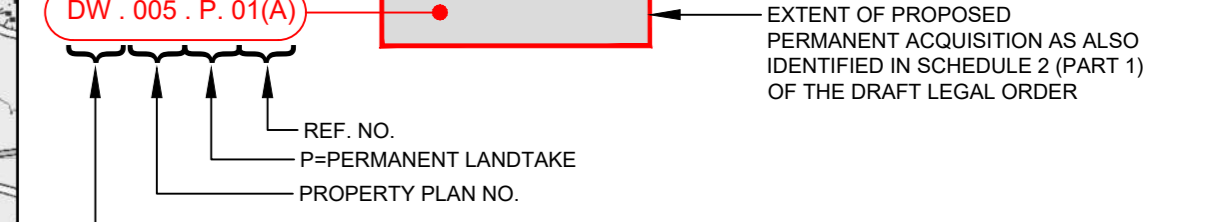
## LEGEND

- C.I.E. LAND OWNERSHIP
- TOWNLAND BOUNDARY

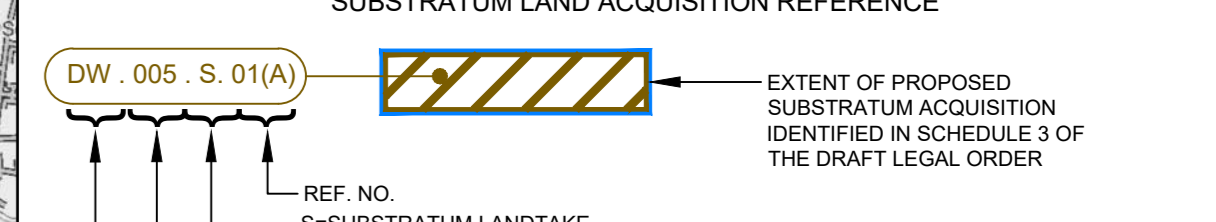
- PROPERTY REFERENCES ARE SHOWN IN A CAPSULE CONTAINING A SPECIFIC ALPHA NUMERIC REFERENCE FOR EACH PLOT OF LAND. (SEE BELOW)
1. RED CAPSULES - INDICATING PERMANENT LAND ACQUISITION
  2. CYAN CAPSULES - INDICATING PRIVATE POLE LOCATIONS
  3. PURPLE CAPSULES - INDICATING PUBLIC POLE LOCATIONS
  4. BROWN CAPSULES - INDICATING SUBSTRATUM LAND ACQUISITION
  5. BLUE CAPSULES - INDICATING TEMPORARY LAND ACQUISITION
  6. ORANGE CAPSULES - INDICATING RIGHTS OF WAY TO BE ACQUIRED
  7. GREEN CAPSULES - INDICATING RIGHTS OF WAY TO BE EXTINGUISHED OR INTERRUPTED

FURTHER DETAILS ON THE OWNERSHIP OF LAND OR RIGHTS OF WAY ARE PROVIDED IN THE SCHEDULES TO THE DRAFT LEGAL ORDER

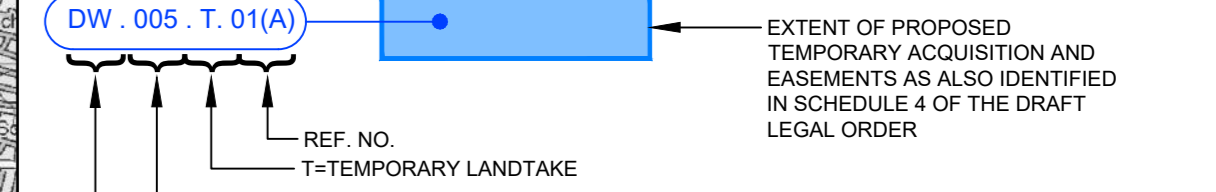
### PERMANENT LAND ACQUISITION REFERENCE



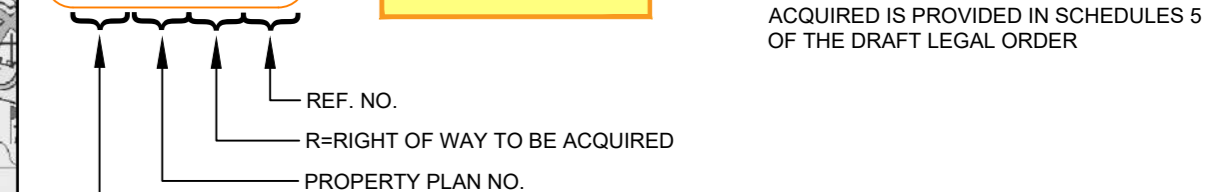
### SUBSTRATUM LAND ACQUISITION REFERENCE



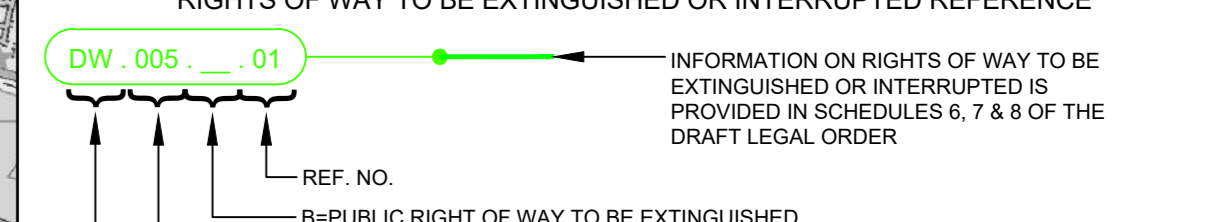
### TEMPORARY LAND ACQUISITION REFERENCE



### RIGHTS OF WAY TO BE ACQUIRED



### RIGHTS OF WAY TO BE EXTINGUISHED OR INTERRUPTED REFERENCE



© Irish Rail (2021). This drawing is confidential and the copyright in it is owned by Irish Rail. This drawing must not be either shared, copied or otherwise reproduced in whole or in part or used for any purpose without the prior permission of Irish Rail.

© Ordnance Survey Ireland and Government of Ireland. All O.S. data used for plans are printed under "Copyright Ordnance Survey Ireland". Source: the [OSNI Open Access Data](#) and [OSNI User Data](#) & [OSNI 250000 NMA](#) (1:250000 scale).

All elevations are in metres and relate to OSNI Geoid Model (OSG2012) Mean Sea Level as defined by existing Project Control.

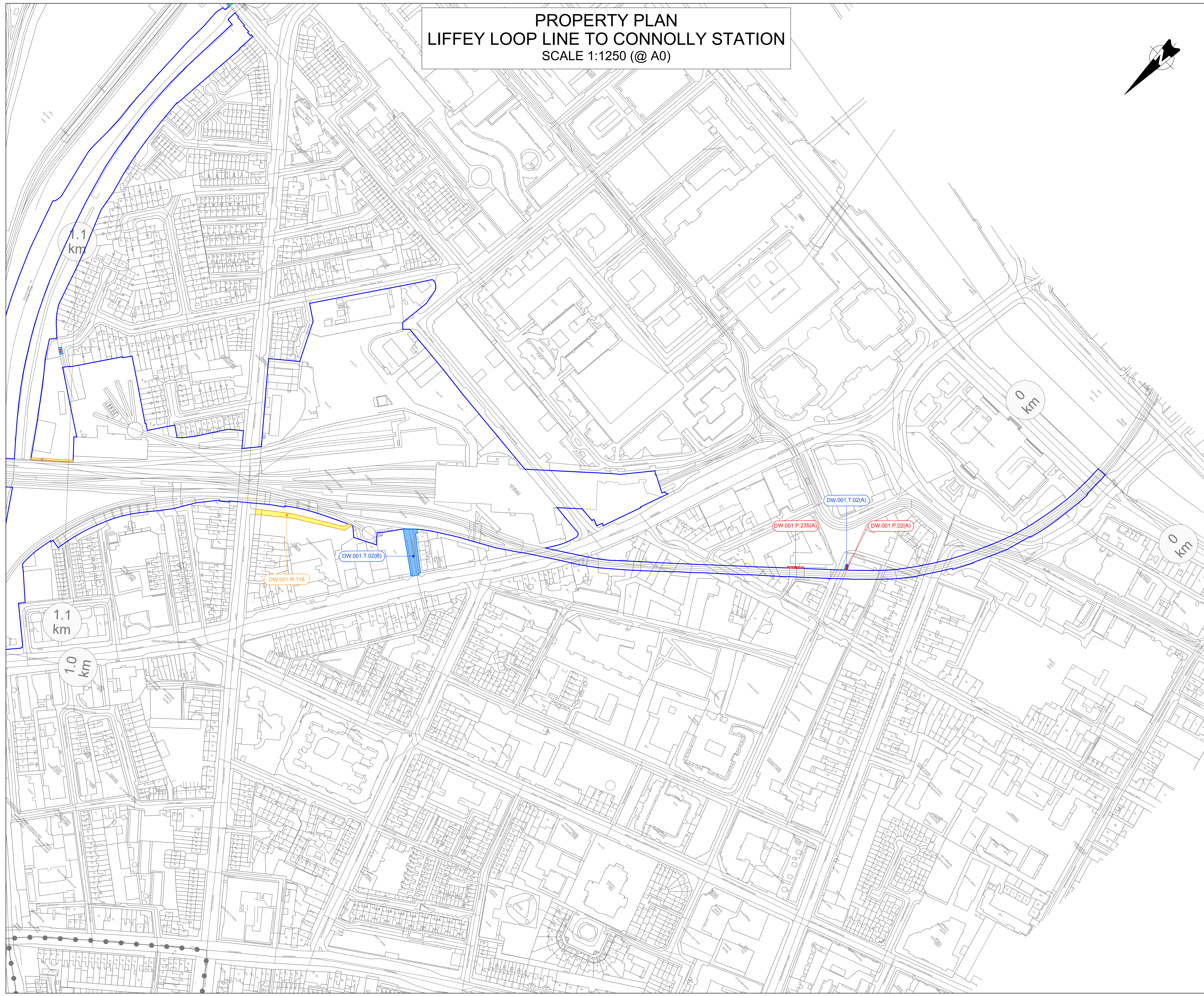

All Co-ordinates are in Irish Transverse Mercator Grid (ITM) as defined by OSNI Geoid Model (OSG2012) Mean Sea Level as defined by existing Project Control.

Client:

Project:

Drawn by: LA	Checked by: MH	Approved by: MH
Scale: NOT TO SCALE	Date: May 2022	
Plan No: 000	Sheet No: PROPERTY PLAN NO: DW.000	

# PROPERTY PLAN LIFFEY LOOP LINE TO CONNOLLY STATION SCALE 1:1250 (@ A0)



**NOTES**

- THIS PLAN MUST BE READ IN CONJUNCTION WITH THE DRAFT RAILWAY ORDER SCHEDULES, THE ENVIRONMENTAL IMPACT ASSESSMENT REPORT AND THE WORKS LAYOUT PLANS
- PROJECT CHAINAGE IS IN KILOMETRES (km)

**LEGEND**

— C.I.E. LAND OWNERSHIP  
 ● TOWNLAND BOUNDARY

PROPERTY REFERENCES ARE SHOWN IN A CAPSULE CONTAINING A SPECIFIC ALPHA NUMERIC REFERENCE FOR EACH PLOT OF LAND. (SEE BELOW)

- RED CAPSULES - INDICATING PERMANENT LAND ACQUISITION
- CYAN CAPSULES - INDICATING PRIVATE POLE LOCATIONS
- PURPLE CAPSULES - INDICATING PUBLIC POLE LOCATIONS
- BROWN CAPSULES - INDICATING SUBSTRATUM LAND ACQUISITION
- BLUE CAPSULES - INDICATING TEMPORARY LAND ACQUISITION
- ORANGE CAPSULES - INDICATING RIGHTS OF WAY TO BE ACQUIRED
- GREEN CAPSULES - INDICATING RIGHTS OF WAY TO BE EXTINGUISHED OR INTERRUPTED

FURTHER DETAILS ON THE OWNERSHIP OF LAND OR RIGHTS OF WAY ARE PROVIDED IN THE SCHEDULES TO THE DRAFT LEGAL ORDER

**PERMANENT LAND ACQUISITION REFERENCE**

DW.005.P.01(A) — EXTENT OF PROPOSED PERMANENT ACQUISITION AS ALSO IDENTIFIED IN SCHEDULE 2 (PART 1) OF THE DRAFT LEGAL ORDER

DW.005.P.01(B) — EXTENT OF PROPOSED PERMANENT AIR RIGHTS ACQUISITION AS ALSO IDENTIFIED IN SCHEDULE 2 (PART 4) OF THE DRAFT LEGAL ORDER

DW.005.PR.01 — PROPOSED LOCATION OF POLES FIXED TO WALL ON PRIVATE PROPERTY IDENTIFIED IN SCHEDULE 2 (PART 2) OF THE DRAFT LEGAL ORDER

DW.005.PG.01 — PROPOSED LOCATION OF POLES PLACED ON PRIVATE PROPERTY IDENTIFIED IN SCHEDULE 2 (PART 3) OF THE DRAFT LEGAL ORDER

DW.005.PJ.01 — PROPOSED LOCATION OF POLES FIXED TO WALL ON PUBLIC PROPERTY IDENTIFIED IN SCHEDULE 2 (PART 2) OF THE DRAFT LEGAL ORDER

**SUBSTRATUM LAND ACQUISITION REFERENCE**

DW.005.S.01(A) — EXTENT OF PROPOSED SUBSTRATUM ACQUISITION IDENTIFIED IN SCHEDULE 3 OF THE DRAFT LEGAL ORDER

**TEMPORARY LAND ACQUISITION REFERENCE**

DW.005.T.01(A) — EXTENT OF PROPOSED TEMPORARY ACQUISITION AND GAS RIGHTS AS ALSO IDENTIFIED IN SCHEDULE 4 OF THE DRAFT LEGAL ORDER

**RIGHTS OF WAY TO BE ACQUIRED**

DW.005.R.01 — INFORMATION ON RIGHTS OF WAY TO BE ACQUIRED IS PROVIDED IN SCHEDULES 5 OF THE DRAFT LEGAL ORDER

**RIGHTS OF WAY TO BE EXTINGUISHED OR INTERRUPTED REFERENCE**

DW.005.01 — INFORMATION ON RIGHTS OF WAY TO BE EXTINGUISHED OR INTERRUPTED IS PROVIDED IN SCHEDULES 6, 7 & 8 OF THE DRAFT LEGAL ORDER

© Irish Rail (2021). This drawing is confidential and its copyright is reserved by Irish Rail. This drawing must not be either shared, copied or otherwise reproduced in whole or in part or used for any purpose without the prior permission of Irish Rail.  
 © Ordnance Survey Ireland and Government of Ireland. All O.S. data used for plans are printed under "Copyright Ordnance Survey Ireland".  
 Survey No. 000797 (OS Area Data) or OS User Data is Survey No. 289506, MMA, 188 (OS User Data).  
 All elevations are in metres and relate to OS Geoid Model (OSGM02) Mean Sea Level as defined by existing Project Control.  
 All Co-ordinates are in Irish Transverse Mercator Grid (ITM) as defined by OS active GPS station (Liffey College (TL0)).

**KEY PLAN**

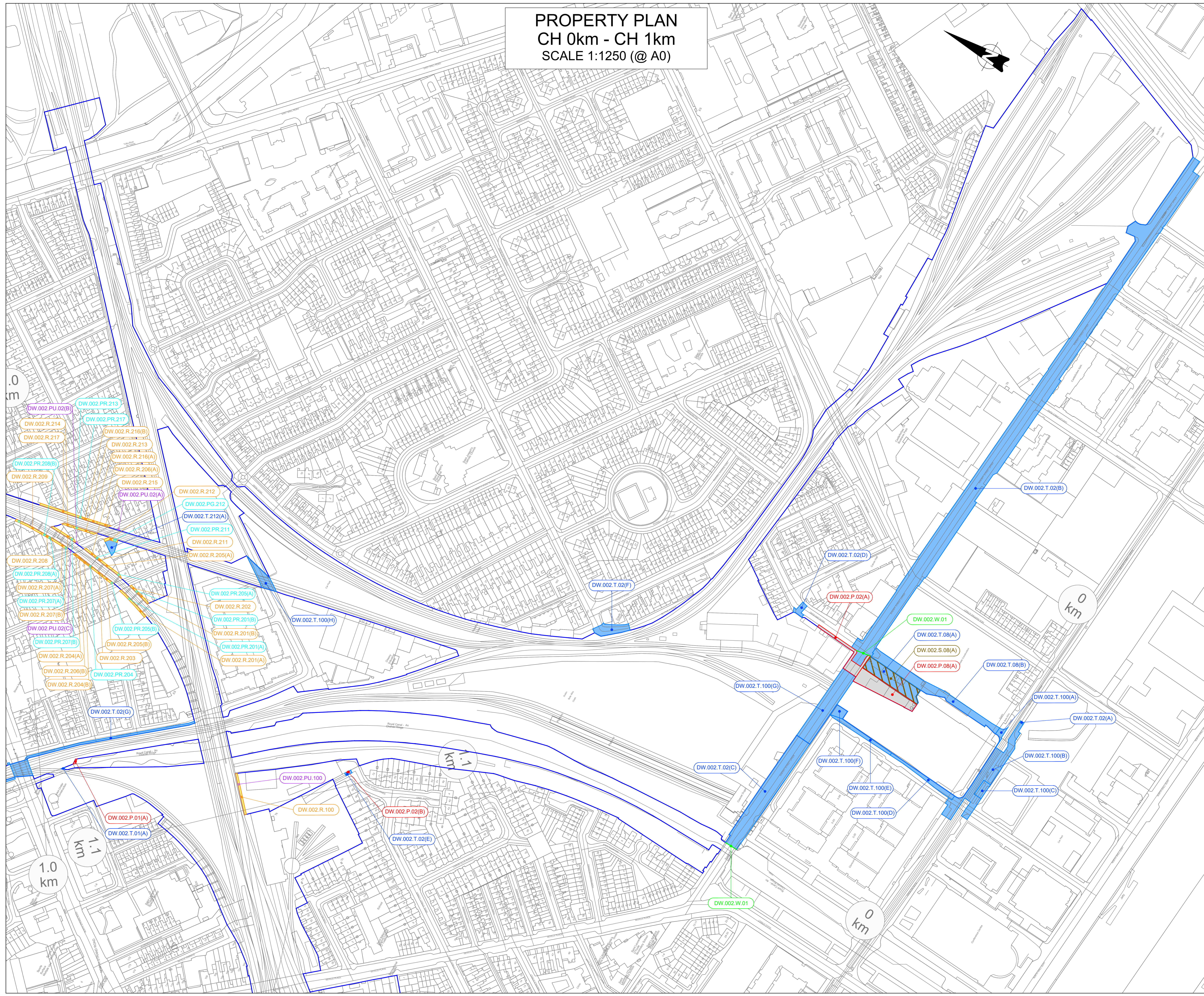

**Client**

**Project**

Drawn By: LA    Checked By: MH    Approved By: MH  
 Scale: 1:1250 (@A0)    Date: May 2022

Area No: 001    Plan No: PROPERTY PLAN NO: DW.001

**PROPERTY PLAN**  
**CH 0km - CH 1km**  
**SCALE 1:1250 (@ A0)**



**NOTES**

1. THIS PLAN MUST BE READ IN CONJUNCTION WITH THE DRAFT RAILWAY ORDER SCHEDULES. THE ENVIRONMENTAL IMPACT ASSESSMENT REPORT AND THE WORKS LAYOUT PLANS
2. PROJECT CHAINAGE IS IN KILOMETRES (km)

**LEGEND**

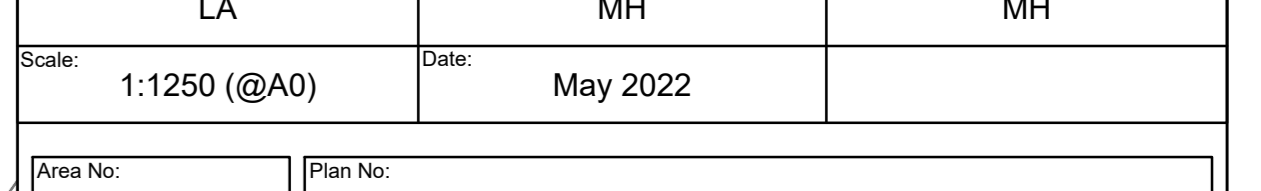
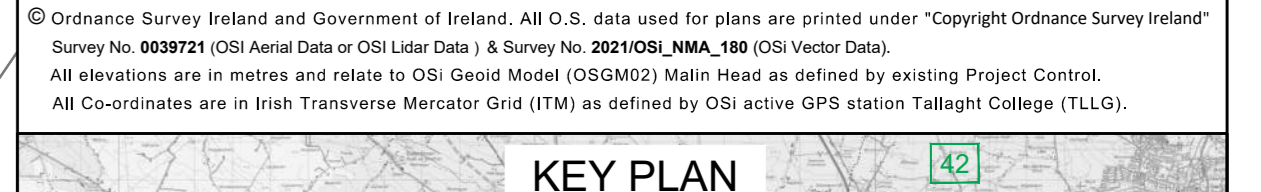
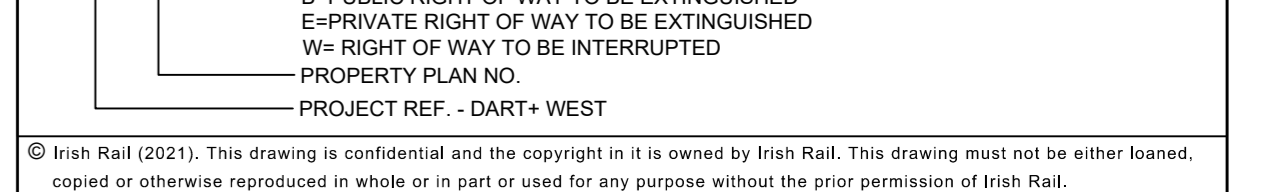
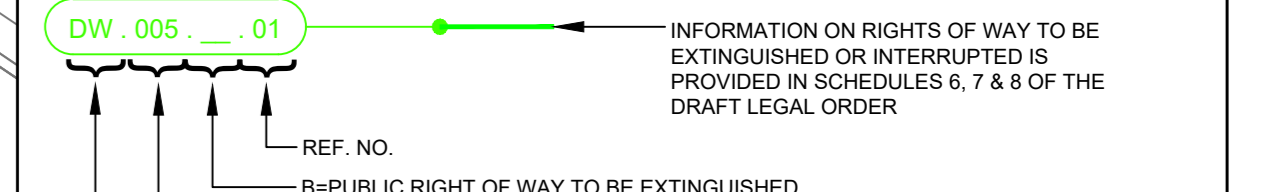
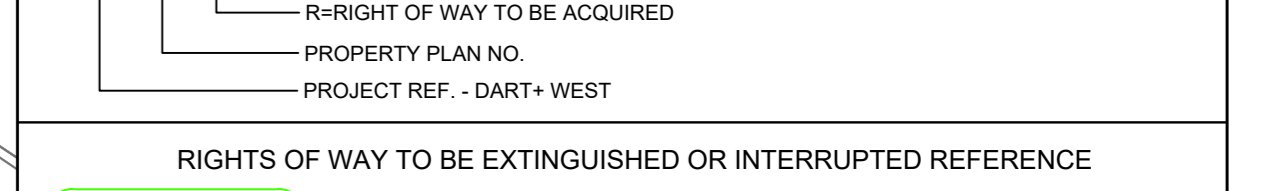
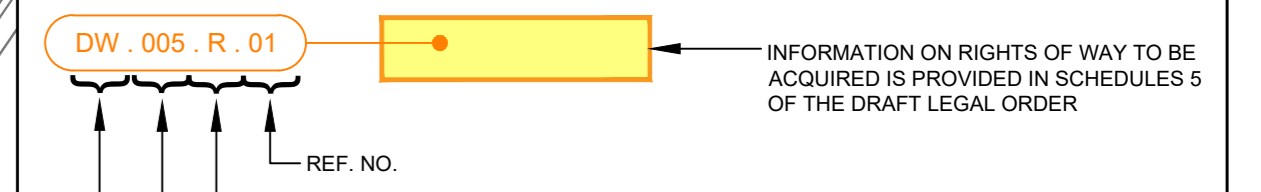
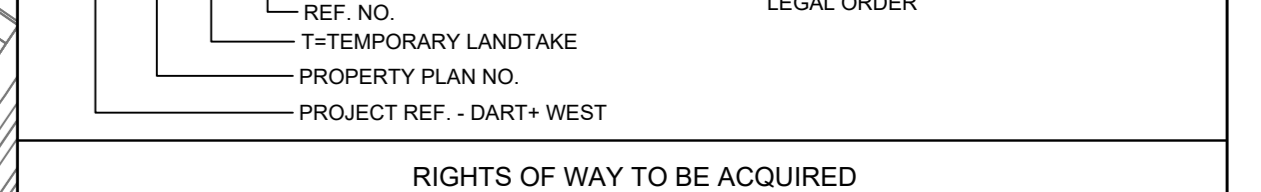
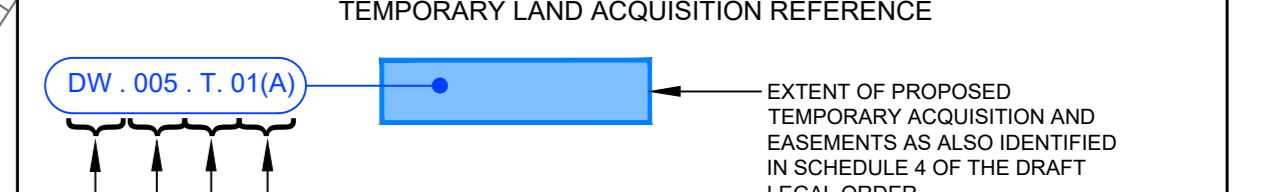
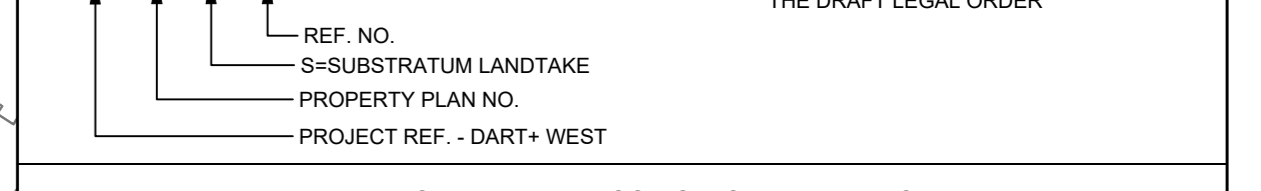
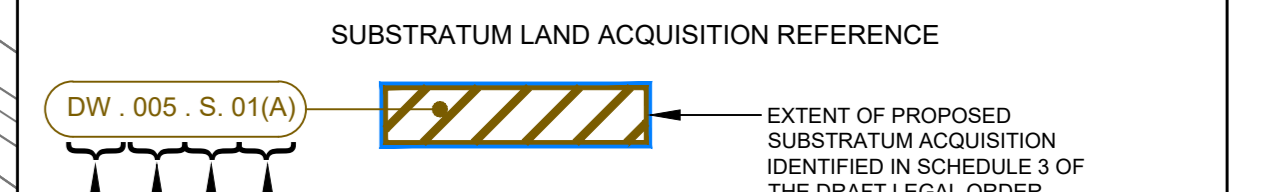
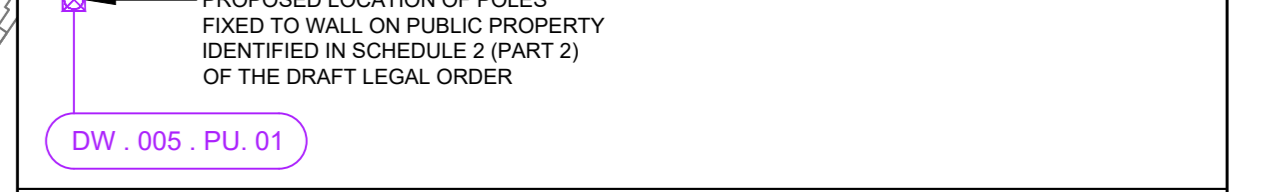
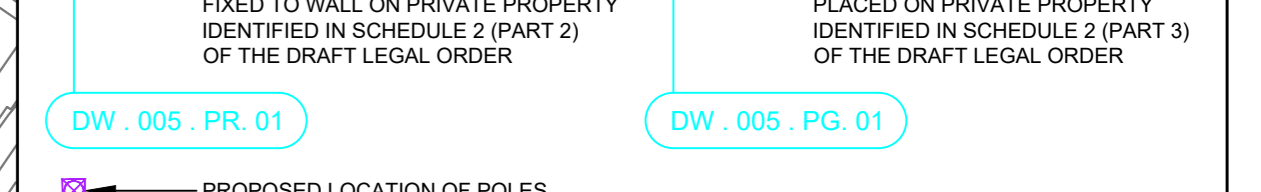
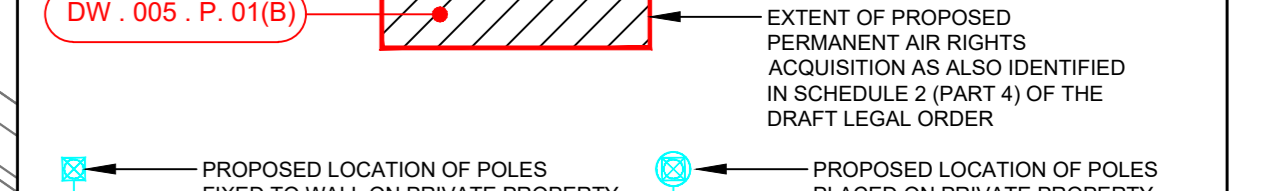
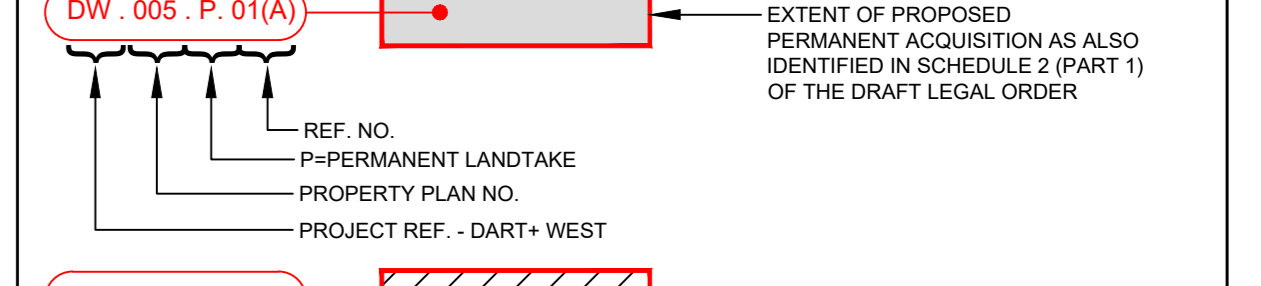
- C.I.E. LAND OWNERSHIP
- TOWNLAND BOUNDARY

PROPERTY REFERENCES ARE SHOWN IN A CAPSULE CONTAINING A SPECIFIC ALPHA NUMERIC REFERENCE FOR EACH PLOT OF LAND. (SEE BELOW).

1. RED CAPSULES - INDICATING PERMANENT LAND ACQUISITION
2. CYAN CAPSULES - INDICATING PRIVATE POLE LOCATIONS
3. PURPLE CAPSULES - INDICATING PUBLIC POLE LOCATIONS
4. BROWN CAPSULES - INDICATING SUBSTRATUM LAND ACQUISITION
5. BLUE CAPSULES - INDICATING TEMPORARY LAND ACQUISITION
6. ORANGE CAPSULES - INDICATING RIGHTS OF WAY TO BE ACQUIRED
7. GREEN CAPSULES - INDICATING RIGHTS OF WAY TO BE EXTINGUISHED OR INTERRUPTED

FURTHER DETAILS ON THE OWNERSHIP OF LAND OR RIGHTS OF WAY ARE PROVIDED IN THE SCHEDULES TO THE DRAFT LEGAL ORDER

**PERMANENT LAND ACQUISITION REFERENCE**



**KEY PLAN**



Client:

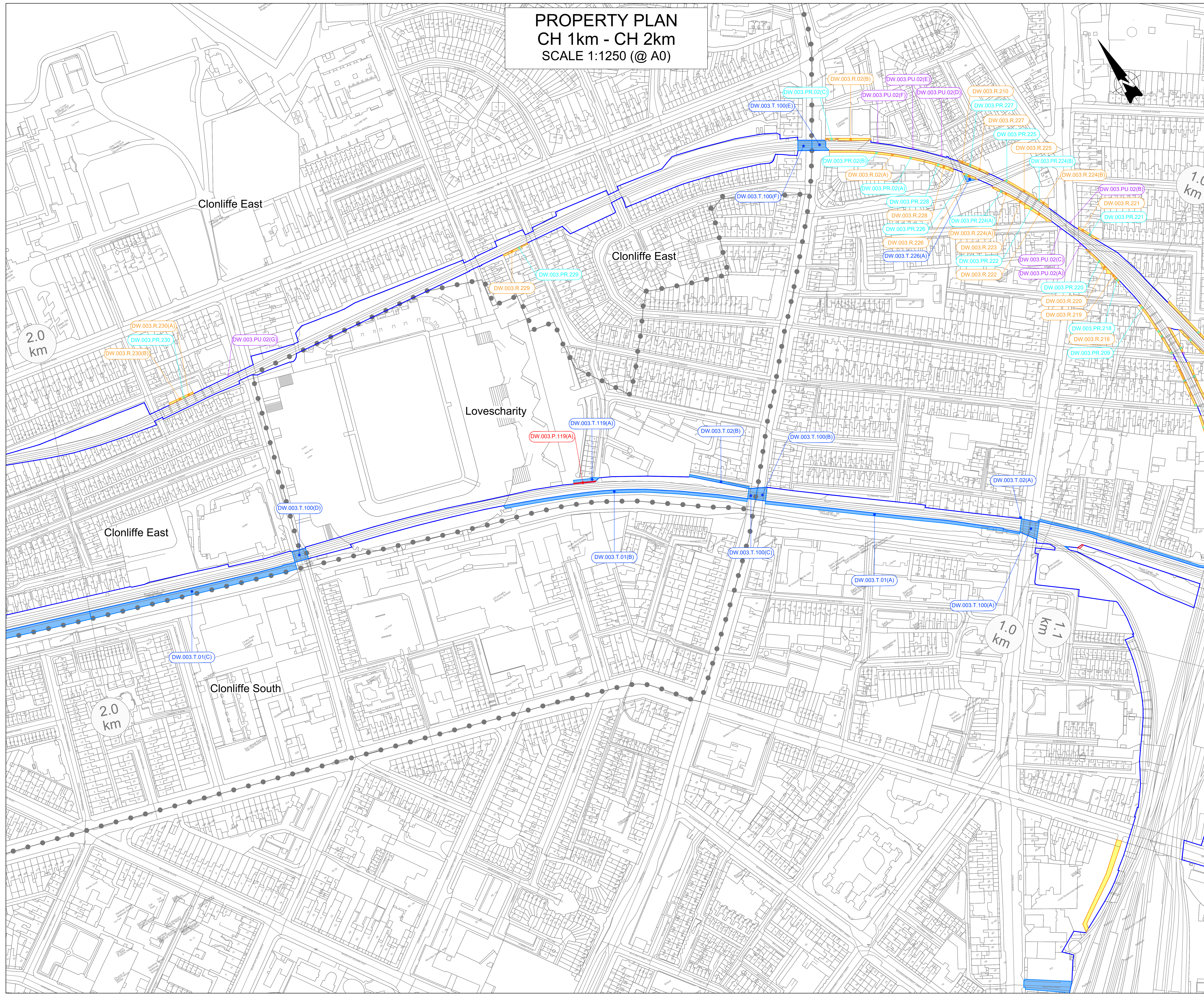
Project:

Drawn By: LA | Checked By: MH | Approved By: MH

Scale: 1:1250 (@A0) | Date: May 2022

Area No: 002 | Plan No: PROPERTY PLAN NO: DW.002

**PROPERTY PLAN**  
**CH 1km - CH 2km**  
**SCALE 1:1250 (@ A0)**



**NOTES**

- THIS PLAN MUST BE READ IN CONJUNCTION WITH THE DRAFT RAILWAY ORDER SCHEDULES, THE ENVIRONMENTAL IMPACT ASSESSMENT REPORT AND THE WORKS LAYOUT PLANS
- PROJECT CHAINAGE IS IN KILOMETRES (km)

**LEGEND**

- C.I.E. LAND OWNERSHIP
- TOWNLAND BOUNDARY

PROPERTY REFERENCES ARE SHOWN IN A CAPSULE CONTAINING A SPECIFIC ALPHA NUMERIC REFERENCE FOR EACH PLOT OF LAND. (SEE BELOW)

- RED CAPSULES - INDICATING PERMANENT LAND ACQUISITION
- CYAN CAPSULES - INDICATING PRIVATE POLE LOCATIONS
- PURPLE CAPSULES - INDICATING PUBLIC POLE LOCATIONS
- BROWN CAPSULES - INDICATING SUBSTRATUM LAND ACQUISITION
- BLUE CAPSULES - INDICATING TEMPORARY LAND ACQUISITION
- ORANGE CAPSULES - INDICATING RIGHTS OF WAY TO BE ACQUIRED
- GREEN CAPSULES - INDICATING RIGHTS OF WAY TO BE EXTINGUISHED OR INTERRUPTED

FURTHER DETAILS ON THE OWNERSHIP OF LAND OR RIGHTS OF WAY ARE PROVIDED IN THE SCHEDULES TO THE DRAFT LEGAL ORDER

**PERMANENT LAND ACQUISITION REFERENCE**

- DW.005.P.01(A) - EXTENT OF PROPOSED PERMANENT ACQUISITION AS ALSO IDENTIFIED IN SCHEDULE 2 (PART 1) OF THE DRAFT LEGAL ORDER
- DW.005.P.01(B) - EXTENT OF PROPOSED PERMANENT AIR RIGHTS ACQUISITION AS ALSO IDENTIFIED IN SCHEDULE 2 (PART 4) OF THE DRAFT LEGAL ORDER

**PROPOSED LOCATION OF POLES**

- DW.005.PR.01 - PROPOSED LOCATION OF POLES FIXED TO WALL ON PRIVATE PROPERTY IDENTIFIED IN SCHEDULE 2 (PART 2) OF THE DRAFT LEGAL ORDER
- DW.005.PG.01 - PROPOSED LOCATION OF POLES PLACED ON PRIVATE PROPERTY IDENTIFIED IN SCHEDULE 2 (PART 3) OF THE DRAFT LEGAL ORDER
- DW.005.PU.01 - PROPOSED LOCATION OF POLES FIXED TO WALL ON PUBLIC PROPERTY IDENTIFIED IN SCHEDULE 2 (PART 2) OF THE DRAFT LEGAL ORDER

**SUBSTRATUM LAND ACQUISITION REFERENCE**

- DW.005.S.01(A) - EXTENT OF PROPOSED SUBSTRATUM ACQUISITION IDENTIFIED IN SCHEDULE 3 OF THE DRAFT LEGAL ORDER

**TEMPORARY LAND ACQUISITION REFERENCE**

- DW.005.T.01(A) - EXTENT OF PROPOSED TEMPORARY ACQUISITION AND GASSETS AS ALSO IDENTIFIED IN SCHEDULE 4 OF THE DRAFT LEGAL ORDER

**RIGHTS OF WAY TO BE ACQUIRED**

- DW.005.R.01 - INFORMATION ON RIGHTS OF WAY TO BE ACQUIRED IS PROVIDED IN SCHEDULES 5 OF THE DRAFT LEGAL ORDER

**RIGHTS OF WAY TO BE EXTINGUISHED OR INTERRUPTED REFERENCE**

- DW.005...01 - INFORMATION ON RIGHTS OF WAY TO BE EXTINGUISHED OR INTERRUPTED IS PROVIDED IN SCHEDULES 6, 7 & 8 OF THE DRAFT LEGAL ORDER
- DW.005...01 - PUBLIC RIGHT OF WAY TO BE EXTINGUISHED
- DW.005...01 - PRIVATE RIGHT OF WAY TO BE EXTINGUISHED
- DW.005...01 - RIGHT OF WAY TO BE INTERRUPTED

**KEY PLAN**

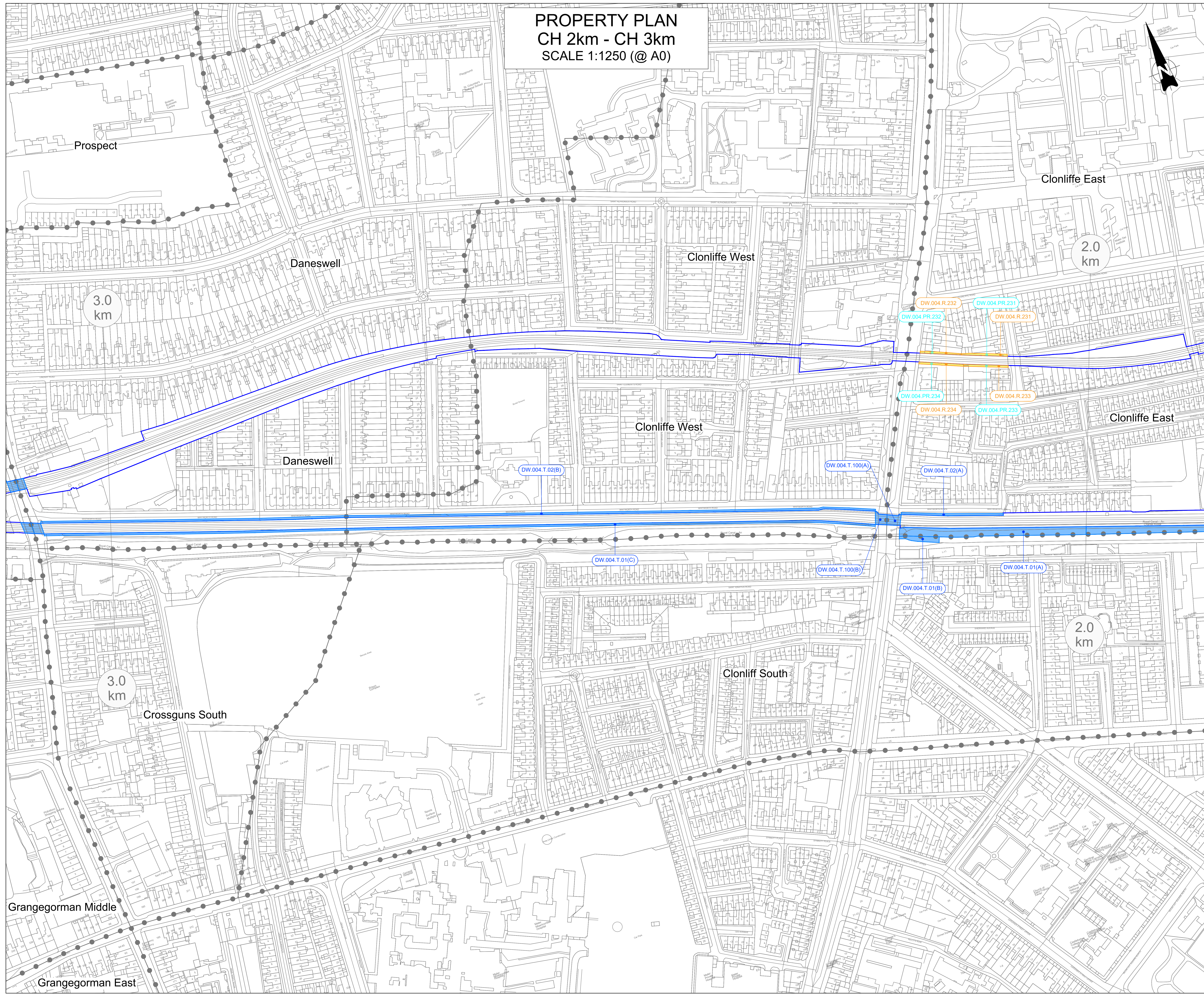
**Client**

**Project**

Drawn By: LA    Checked By: MH    Approved By: MH  
 Scale: 1:1250 (@A0)    Date: May 2022

Area No: 003    Plan No: PROPERTY PLAN NO: DW.003

**PROPERTY PLAN**  
**CH 2km - CH 3km**  
**SCALE 1:1250 (@ A0)**



**NOTES**

1. THIS PLAN MUST BE READ IN CONJUNCTION WITH THE DRAFT RAILWAY ORDER SCHEDULES, THE ENVIRONMENTAL IMPACT ASSESSMENT REPORT AND THE WORKS LAYOUT PLANS
2. PROJECT CHAINAGE IS IN KILOMETRES (km)

**LEGEND**

- C.I.E. LAND OWNERSHIP
- TOWNLAND BOUNDARY

- PROPERTY REFERENCES ARE SHOWN IN A CAPSULE CONTAINING A SPECIFIC ALPHA NUMERIC REFERENCE FOR EACH PLOT OF LAND. (SEE BELOW)
1. RED CAPSULES - INDICATING PERMANENT LAND ACQUISITION
  2. CYAN CAPSULES - INDICATING PRIVATE POLE LOCATIONS
  3. PURPLE CAPSULES - INDICATING PUBLIC POLE LOCATIONS
  4. BROWN CAPSULES - INDICATING SUBSTRATUM LAND ACQUISITION
  5. BLUE CAPSULES - INDICATING TEMPORARY LAND ACQUISITION
  6. ORANGE CAPSULES - INDICATING RIGHTS OF WAY TO BE ACQUIRED
  7. GREEN CAPSULES - INDICATING RIGHTS OF WAY TO BE EXTINGUISHED OR INTERRUPTED

FURTHER DETAILS ON THE OWNERSHIP OF LAND OR RIGHTS OF WAY ARE PROVIDED IN THE SCHEDULES TO THE DRAFT LEGAL ORDER

**PERMANENT LAND ACQUISITION REFERENCE**

- DW.005.P.01(A) - EXTENT OF PROPOSED PERMANENT ACQUISITION AS ALSO IDENTIFIED IN SCHEDULE 2 (PART 1) OF THE DRAFT LEGAL ORDER
- DW.005.P.01(B) - REF. NO. P-PERMANENT LANDTAKE PROPERTY PLAN NO. PROJECT REF. - DART+ WEST

- DW.005.PG.01 - PROPOSED LOCATION OF POLES FIXED TO WALL ON PRIVATE PROPERTY IDENTIFIED IN SCHEDULE 2 (PART 2) OF THE DRAFT LEGAL ORDER
- DW.005.PG.01 - PROPOSED LOCATION OF POLES PLACED ON PRIVATE PROPERTY IDENTIFIED IN SCHEDULE 2 (PART 3) OF THE DRAFT LEGAL ORDER

- DW.005.PG.01 - PROPOSED LOCATION OF POLES FIXED TO WALL ON PUBLIC PROPERTY IDENTIFIED IN SCHEDULE 2 (PART 2) OF THE DRAFT LEGAL ORDER

**SUBSTRATUM LAND ACQUISITION REFERENCE**

- DW.005.S.01(A) - EXTENT OF PROPOSED SUBSTRATUM ACQUISITION IDENTIFIED IN SCHEDULE 3 OF THE DRAFT LEGAL ORDER
- DW.005.S.01(A) - REF. NO. S-SUBSTRATUM LANDTAKE PROPERTY PLAN NO. PROJECT REF. - DART+ WEST

**TEMPORARY LAND ACQUISITION REFERENCE**

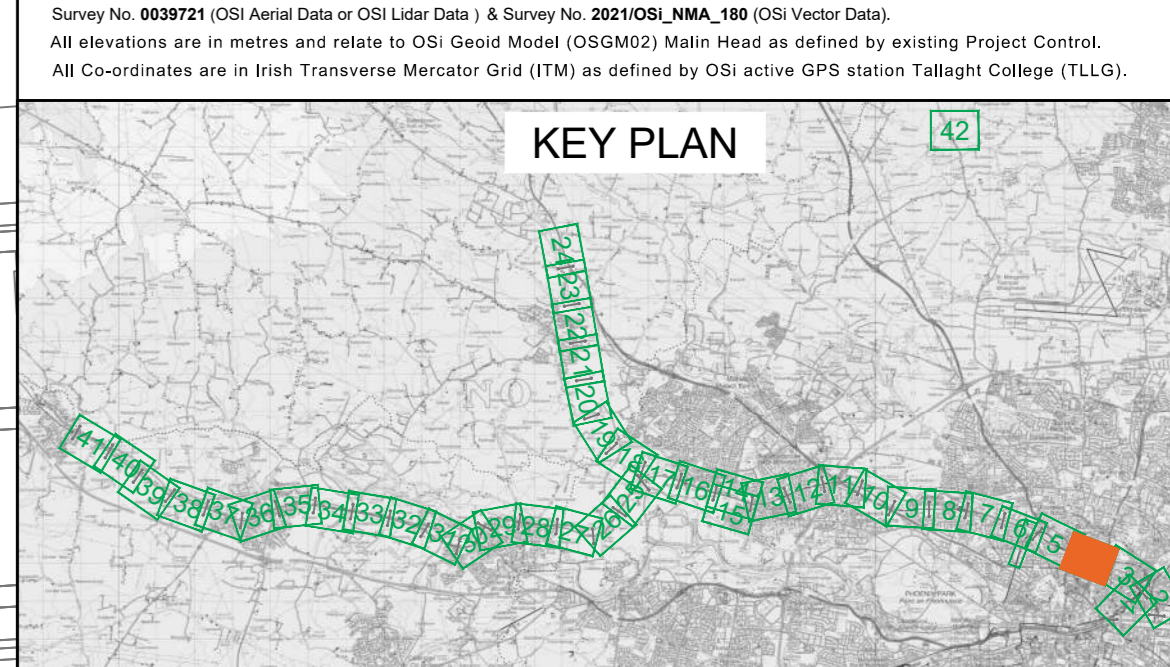
- DW.005.T.01(A) - EXTENT OF PROPOSED TEMPORARY ACQUISITION AND RIGHTS AS ALSO IDENTIFIED IN SCHEDULE 4 OF THE DRAFT LEGAL ORDER
- DW.005.T.01(A) - REF. NO. T-TEMPORARY LANDTAKE PROPERTY PLAN NO. PROJECT REF. - DART+ WEST

- DW.005.R.01 - INFORMATION ON RIGHTS OF WAY TO BE ACQUIRED IS PROVIDED IN SCHEDULES 5 OF THE DRAFT LEGAL ORDER
- DW.005.R.01 - REF. NO. R-RIGHT OF WAY TO BE ACQUIRED PROPERTY PLAN NO. PROJECT REF. - DART+ WEST

- DW.005...01 - INFORMATION ON RIGHTS OF WAY TO BE EXTINGUISHED OR INTERRUPTED IS PROVIDED IN SCHEDULES 6, 7 & 8 OF THE DRAFT LEGAL ORDER
- DW.005...01 - REF. NO. B-PUBLIC RIGHT OF WAY TO BE EXTINGUISHED E-PRIVATE RIGHT OF WAY TO BE EXTINGUISHED W-RIGHT OF WAY TO BE INTERRUPTED PROPERTY PLAN NO. PROJECT REF. - DART+ WEST

© Irish Rail (2021). This drawing is confidential and the copyright is owned by Irish Rail. This drawing must not be either shared, copied or otherwise reproduced in whole or in part or used for any purpose without the prior permission of Irish Rail.  
 © Ordnance Survey Ireland and Government of Ireland. All D.S. data used for plans are printed under "Copyright Ordnance Survey Ireland".  
 Survey No. 000797 (OS Area Data) or OS User Data is Survey No. 200506, MMA, 180 (20) (vector data).  
 All elevations are in metres and relate to OS Geoid Model (OSGM02) Mean Sea Level as defined by existing Project Control.  
 All co-ordinates are in Irish Transverse Mercator Grid (ITM) as defined by OS active GPS station Tallaght College (TLLO).

**KEY PLAN**



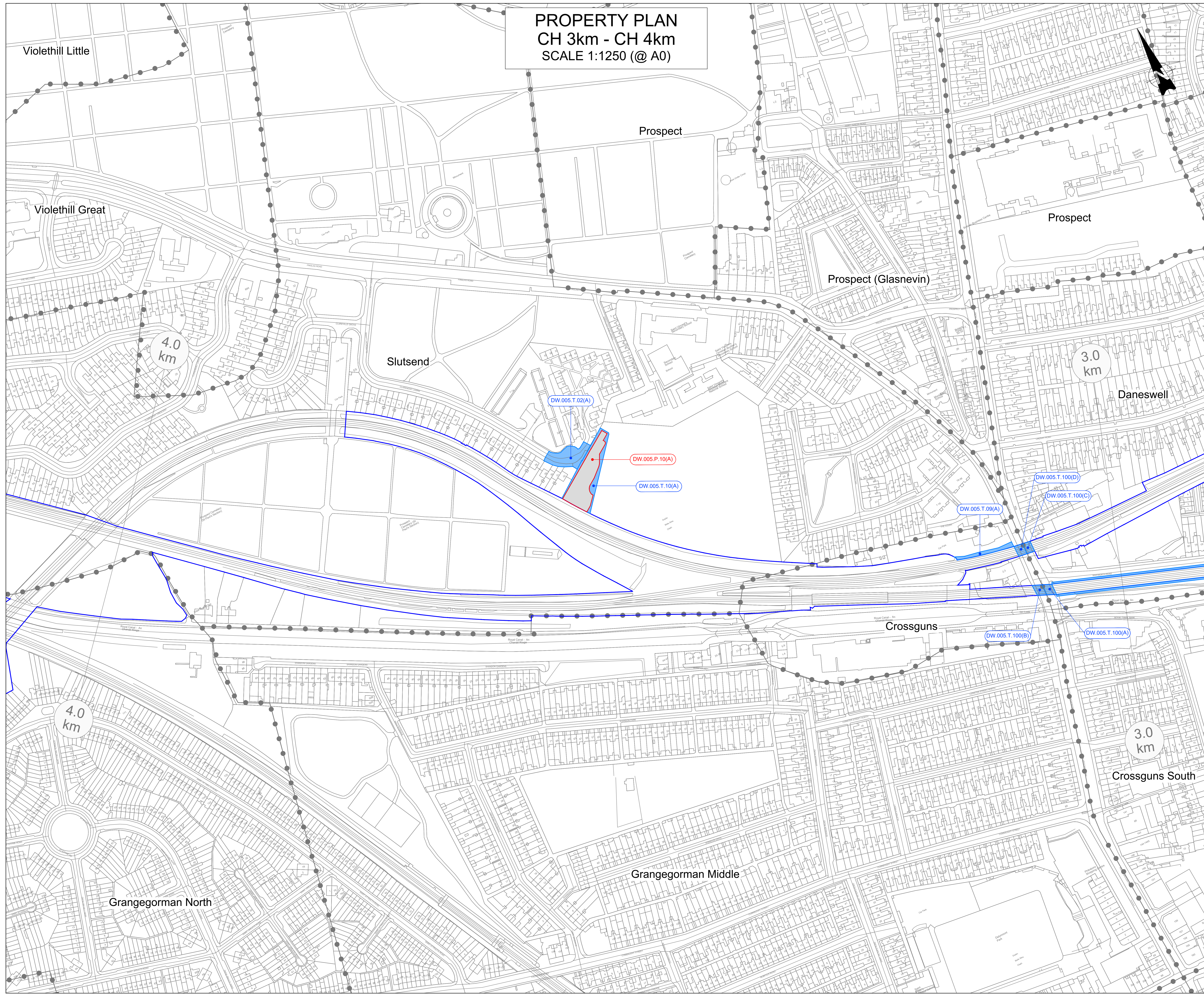
Client

Project

Drawn By	LA	Checked By	MH	Approved By	MH
Scale:	1:1250 (@A0)	Date:	May 2022		

Area No:	004	Plan No:	PROPERTY PLAN NO: DW.004
----------	-----	----------	--------------------------

**PROPERTY PLAN**  
**CH 3km - CH 4km**  
**SCALE 1:1250 (@ A0)**



**NOTES**

- THIS PLAN MUST BE READ IN CONJUNCTION WITH THE DRAFT RAILWAY ORDER SCHEDULES, THE ENVIRONMENTAL IMPACT ASSESSMENT REPORT AND THE WORKS LAYOUT PLANS
- PROJECT CHAINAGE IS IN KILOMETRES (km)

**LEGEND**

— C.I.E. LAND OWNERSHIP  
 - - - TOWNLAND BOUNDARY

PROPERTY REFERENCES ARE SHOWN IN A CAPSULE CONTAINING A SPECIFIC ALPHA NUMERIC REFERENCE FOR EACH PLOT OF LAND. (SEE BELOW)

- RED CAPSULES - INDICATING PERMANENT LAND ACQUISITION
- CYAN CAPSULES - INDICATING PRIVATE POLE LOCATIONS
- PURPLE CAPSULES - INDICATING PUBLIC POLE LOCATIONS
- BROWN CAPSULES - INDICATING SUBSTRATUM LAND ACQUISITION
- BLUE CAPSULES - INDICATING TEMPORARY LAND ACQUISITION
- ORANGE CAPSULES - INDICATING RIGHTS OF WAY TO BE ACQUIRED
- GREEN CAPSULES - INDICATING RIGHTS OF WAY TO BE EXTINGUISHED OR INTERRUPTED

FURTHER DETAILS ON THE OWNERSHIP OF LAND OR RIGHTS OF WAY ARE PROVIDED IN THE SCHEDULES TO THE DRAFT LEGAL ORDER

**PERMANENT LAND ACQUISITION REFERENCE**

DW.005.P.01(A) — EXTENT OF PROPOSED PERMANENT ACQUISITION AS ALSO IDENTIFIED IN SCHEDULE 2 (PART 1) OF THE DRAFT LEGAL ORDER

DW.005.P.01(B) — EXTENT OF PROPOSED PERMANENT ACQUISITION AS ALSO IDENTIFIED IN SCHEDULE 2 (PART 4) OF THE DRAFT LEGAL ORDER

DW.005.PR.01 — PROPOSED LOCATION OF POLES FIXED TO WALL ON PRIVATE PROPERTY IDENTIFIED IN SCHEDULE 2 (PART 2) OF THE DRAFT LEGAL ORDER

DW.005.PG.01 — PROPOSED LOCATION OF POLES PLACED ON PRIVATE PROPERTY IDENTIFIED IN SCHEDULE 2 (PART 3) OF THE DRAFT LEGAL ORDER

DW.005.PG.01 — PROPOSED LOCATION OF POLES FIXED TO WALL ON PUBLIC PROPERTY IDENTIFIED IN SCHEDULE 2 (PART 2) OF THE DRAFT LEGAL ORDER

**SUBSTRATUM LAND ACQUISITION REFERENCE**

DW.005.S.01(A) — EXTENT OF PROPOSED SUBSTRATUM ACQUISITION IDENTIFIED IN SCHEDULE 3 OF THE DRAFT LEGAL ORDER

**TEMPORARY LAND ACQUISITION REFERENCE**

DW.005.T.01(A) — EXTENT OF PROPOSED TEMPORARY ACQUISITION AND GASSETS AS ALSO IDENTIFIED IN SCHEDULE 4 OF THE DRAFT LEGAL ORDER

**RIGHTS OF WAY TO BE ACQUIRED**

DW.005.R.01 — INFORMATION ON RIGHTS OF WAY TO BE ACQUIRED IS PROVIDED IN SCHEDULES 5 OF THE DRAFT LEGAL ORDER

**RIGHTS OF WAY TO BE EXTINGUISHED OR INTERRUPTED REFERENCE**

DW.005...01 — INFORMATION ON RIGHTS OF WAY TO BE EXTINGUISHED OR INTERRUPTED IS PROVIDED IN SCHEDULES 6, 7 & 8 OF THE DRAFT LEGAL ORDER

© Irish Rail (2021). This drawing is confidential and the copyright is reserved by Irish Rail. This drawing must not be written, copied or otherwise reproduced in whole or in part or used for any purpose without the prior permission of Irish Rail.  
 Ordnance Survey Ireland and Government of Ireland. All D.S. data used for plans are printed under "Copyright Ordnance Survey Ireland".  
 Survey No. 000791 (OS Area Data) or OS User Data & Survey No. 280000, 000, 000 (OS User Data).  
 All elevations are in metres and relate to OS Geoid Model (OSGM02) Mean Sea as defined by existing Project Control.  
 All Co-ordinates are in Irish Transverse Mercator Grid (ITM) as defined by OS active GPS station T49871 College (TL02).

**KEY PLAN**

**Client**

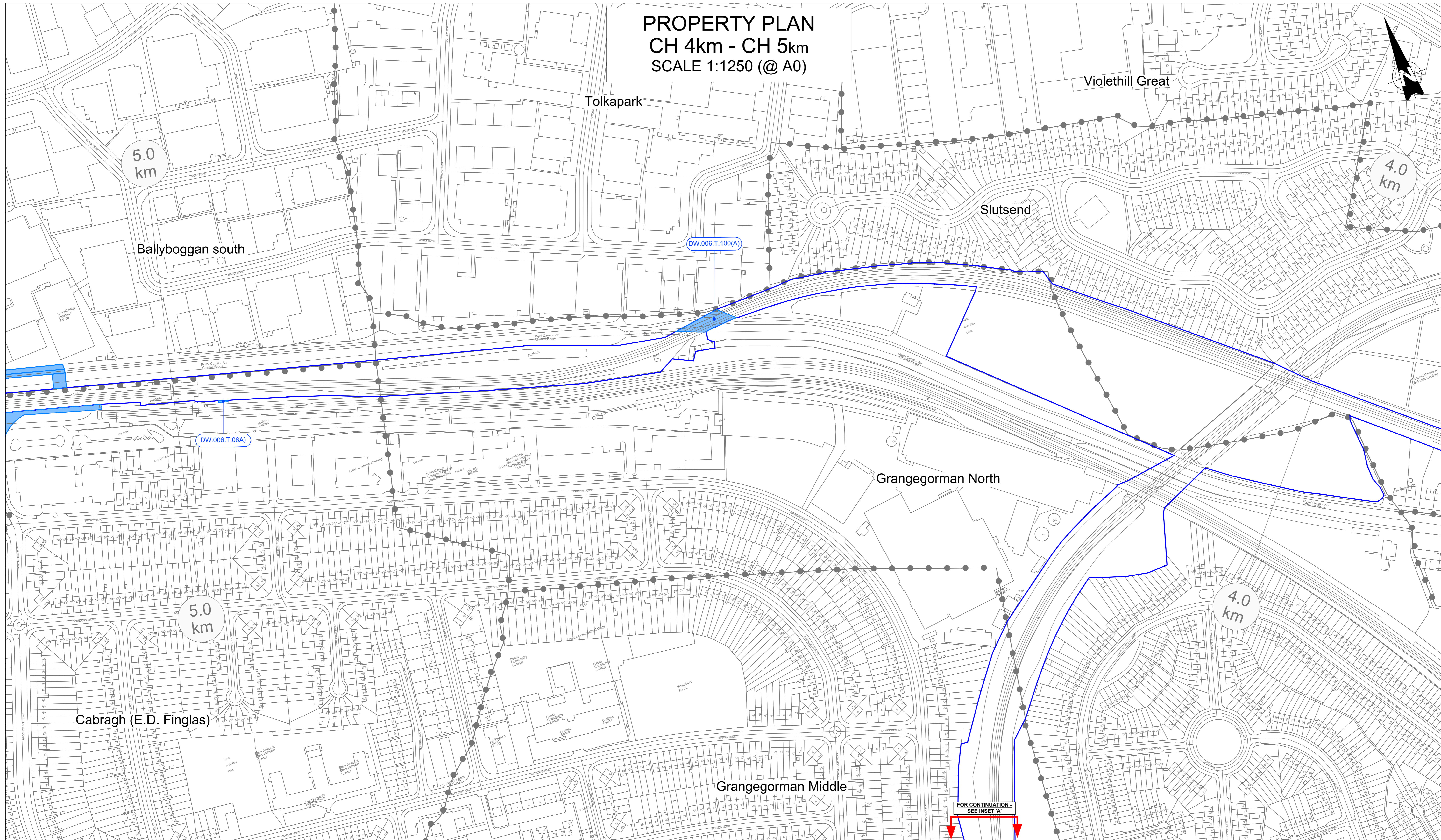
**Project**

Drawn By: LA    Checked By: MH    Approved By: MH  
 Scale: 1:1250 (@A0)    Date: May 2022

Area No: 005    Plan No: PROPERTY PLAN NO: DW.005



**PROPERTY PLAN**  
CH 4km - CH 5km  
SCALE 1:1250 (@ A0)



**NOTES**

- THIS PLAN MUST BE READ IN CONJUNCTION WITH THE DRAFT RAILWAY ORDER SCHEDULES, THE ENVIRONMENTAL IMPACT ASSESSMENT REPORT AND THE WORKS LAYOUT PLANS
- PROJECT CHAINAGE IS IN KILOMETRES (km)

**LEGEND**

- C.I.E. LAND OWNERSHIP
- TOWNLAND BOUNDARY

PROPERTY REFERENCES ARE SHOWN IN A CAPSULE CONTAINING A SPECIFIC ALPHA NUMERIC REFERENCE FOR EACH PLOT OF LAND. (SEE BELOW)

- RED CAPSULES - INDICATING PERMANENT LAND ACQUISITION
- CYAN CAPSULES - INDICATING PRIVATE POLE LOCATIONS
- PURPLE CAPSULES - INDICATING PUBLIC POLE LOCATIONS
- BROWN CAPSULES - INDICATING SUBSTRATUM LAND ACQUISITION
- BLUE CAPSULES - INDICATING TEMPORARY LAND ACQUISITION
- ORANGE CAPSULES - INDICATING RIGHTS OF WAY TO BE ACQUIRED
- GREEN CAPSULES - INDICATING RIGHTS OF WAY TO BE EXTINGUISHED OR INTERRUPTED

FURTHER DETAILS ON THE OWNERSHIP OF LAND OR RIGHTS OF WAY ARE PROVIDED IN THE SCHEDULES TO THE DRAFT LEGAL ORDER

**PERMANENT LAND ACQUISITION REFERENCE**

- DW.005.P.01(A) - EXTENT OF PROPOSED PERMANENT ACQUISITION AS ALSO IDENTIFIED IN SCHEDULE 2 (PART 1) OF THE DRAFT LEGAL ORDER
- DW.005.P.01(B) - EXTENT OF PROPOSED PERMANENT AIR RIGHTS ACQUISITION AS ALSO IDENTIFIED IN SCHEDULE 2 (PART 4) OF THE DRAFT LEGAL ORDER

**PROPOSED LOCATION OF POLES**

- DW.005.PR.01 - PROPOSED LOCATION OF POLES FIXED TO WALL ON PRIVATE PROPERTY IDENTIFIED IN SCHEDULE 2 (PART 2) OF THE DRAFT LEGAL ORDER
- DW.005.PG.01 - PROPOSED LOCATION OF POLES PLACED ON PRIVATE PROPERTY IDENTIFIED IN SCHEDULE 2 (PART 3) OF THE DRAFT LEGAL ORDER
- DW.005.PU.01 - PROPOSED LOCATION OF POLES FIXED TO WALL ON PUBLIC PROPERTY IDENTIFIED IN SCHEDULE 2 (PART 2) OF THE DRAFT LEGAL ORDER

**SUBSTRATUM LAND ACQUISITION REFERENCE**

- DW.005.S.01(A) - EXTENT OF PROPOSED SUBSTRATUM ACQUISITION IDENTIFIED IN SCHEDULE 3 OF THE DRAFT LEGAL ORDER

**TEMPORARY LAND ACQUISITION REFERENCE**

- DW.005.T.01(A) - EXTENT OF PROPOSED TEMPORARY ACQUISITION AND GASMENTS AS ALSO IDENTIFIED IN SCHEDULE 4 OF THE DRAFT LEGAL ORDER

**RIGHTS OF WAY TO BE ACQUIRED**

- DW.005.R.01 - INFORMATION ON RIGHTS OF WAY TO BE ACQUIRED IS PROVIDED IN SCHEDULES 5 OF THE DRAFT LEGAL ORDER

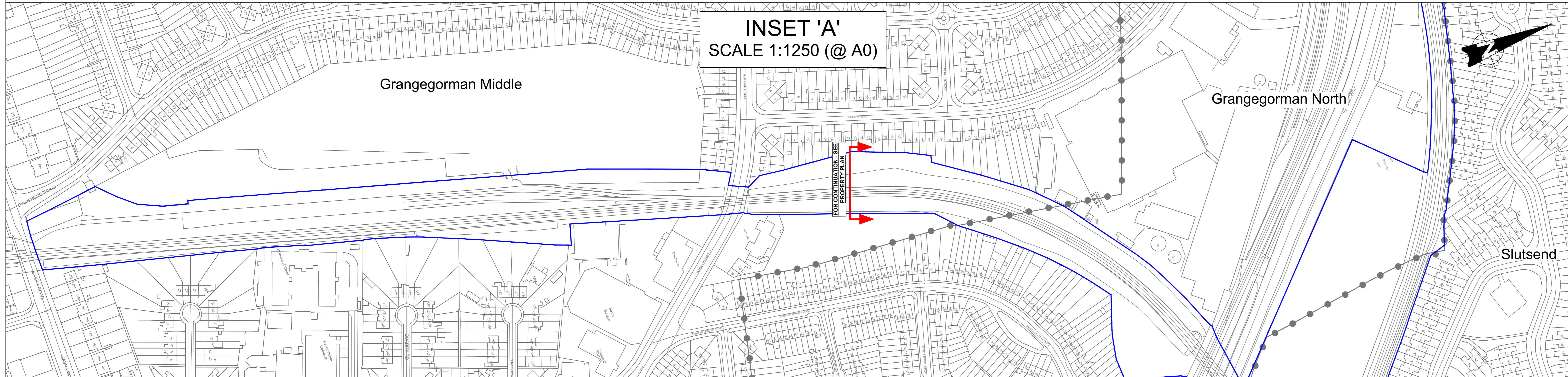
**RIGHTS OF WAY TO BE EXTINGUISHED OR INTERRUPTED REFERENCE**

- DW.005...01 - INFORMATION ON RIGHTS OF WAY TO BE EXTINGUISHED OR INTERRUPTED IS PROVIDED IN SCHEDULES 6, 7 & 8 OF THE DRAFT LEGAL ORDER

© Irish Rail (2021). This drawing is confidential and the copyright is reserved by Irish Rail. This drawing must not be written, copied or otherwise reproduced in whole or in part or used for any purpose without the prior permission of Irish Rail.  
© Ordnance Survey Ireland and Government of Ireland. All D.S. data used for plans are printed under "Copyright Ordnance Survey Ireland".  
Survey No. 00079 (OS Area Data) or OS User Data 1 & Survey No. 000000 (MMA, 100 000 Vector Data).  
All elevations are in metres and relate to OS Grid Model (OSGM02) Mean Sea Level as defined by existing Project Control.  
All Co-ordinates are in Irish Transverse Mercator Grid (ITM) as defined by OS active GPS station (Lough Callaghan (TL02)).

**KEY PLAN**

**INSET 'A'**  
SCALE 1:1250 (@ A0)



**Client**

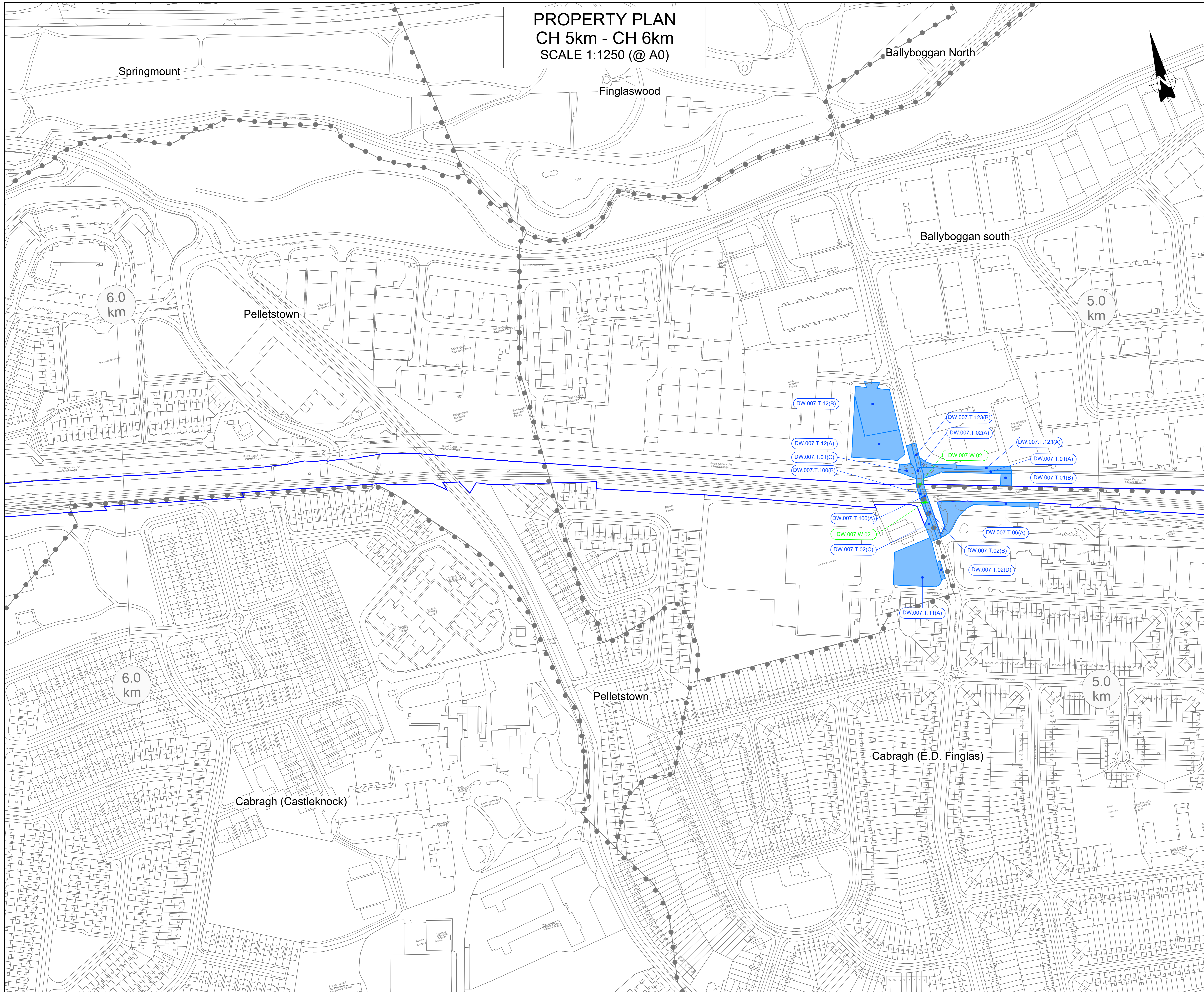
**Project**

**Drawn By** LA    **Checked By** MH    **Approved By** MH

**Scale:** 1:1250 (@A0)    **Date:** May 2022

**Area No:** 006    **Plan No:** PROPERTY PLAN NO: DW.006

**PROPERTY PLAN**  
**CH 5km - CH 6km**  
**SCALE 1:1250 (@ A0)**



**NOTES**

1. THIS PLAN MUST BE READ IN CONJUNCTION WITH THE DRAFT RAILWAY ORDER SCHEDULES. THE ENVIRONMENTAL IMPACT ASSESSMENT REPORT AND THE WORKS LAYOUT PLANS
2. PROJECT CHAINAGE IS IN KILOMETRES (km)

**LEGEND**

- C.I.E. LAND OWNERSHIP
- TOWNLAND BOUNDARY

PROPERTY REFERENCES ARE SHOWN IN A CAPSULE CONTAINING A SPECIFIC ALPHA NUMERIC REFERENCE FOR EACH PLOT OF LAND. (SEE BELOW)

1. RED CAPSULES - INDICATING PERMANENT LAND ACQUISITION
2. CYAN CAPSULES - INDICATING PRIVATE POLE LOCATIONS
3. PURPLE CAPSULES - INDICATING PUBLIC POLE LOCATIONS
4. BROWN CAPSULES - INDICATING SUBSTRATUM LAND ACQUISITION
5. BLUE CAPSULES - INDICATING TEMPORARY LAND ACQUISITION
6. ORANGE CAPSULES - INDICATING RIGHTS OF WAY TO BE ACQUIRED
7. GREEN CAPSULES - INDICATING RIGHTS OF WAY TO BE EXTINGUISHED OR INTERRUPTED

FURTHER DETAILS ON THE OWNERSHIP OF LAND OR RIGHTS OF WAY ARE PROVIDED IN THE SCHEDULES TO THE DRAFT LEGAL ORDER

**PERMANENT LAND ACQUISITION REFERENCE**

DW.005.P.01(A) - EXTENT OF PROPOSED PERMANENT ACQUISITION AS ALSO IDENTIFIED IN SCHEDULE 2 (PART 1) OF THE DRAFT LEGAL ORDER

DW.005.P.01(B) - EXTENT OF PROPOSED PERMANENT AIR RIGHTS ACQUISITION AS ALSO IDENTIFIED IN SCHEDULE 2 (PART 2) OF THE DRAFT LEGAL ORDER

DW.005.PR.01 - PROPOSED LOCATION OF POLES FIXED TO WALL ON PRIVATE PROPERTY IDENTIFIED IN SCHEDULE 2 (PART 2) OF THE DRAFT LEGAL ORDER

DW.005.PG.01 - PROPOSED LOCATION OF POLES PLACED ON PRIVATE PROPERTY IDENTIFIED IN SCHEDULE 2 (PART 3) OF THE DRAFT LEGAL ORDER

DW.005.PR.01 - PROPOSED LOCATION OF POLES FIXED TO WALL ON PUBLIC PROPERTY IDENTIFIED IN SCHEDULE 2 (PART 2) OF THE DRAFT LEGAL ORDER

**SUBSTRATUM LAND ACQUISITION REFERENCE**

DW.005.S.01(A) - EXTENT OF PROPOSED SUBSTRATUM ACQUISITION IDENTIFIED IN SCHEDULE 3 OF THE DRAFT LEGAL ORDER

**TEMPORARY LAND ACQUISITION REFERENCE**

DW.005.T.01(A) - EXTENT OF PROPOSED TEMPORARY ACQUISITION AND GASMENTS AS ALSO IDENTIFIED IN SCHEDULE 4 OF THE DRAFT LEGAL ORDER

**RIGHTS OF WAY TO BE ACQUIRED**

DW.005.R.01 - INFORMATION ON RIGHTS OF WAY TO BE ACQUIRED IS PROVIDED IN SCHEDULES 5 OF THE DRAFT LEGAL ORDER

**RIGHTS OF WAY TO BE EXTINGUISHED OR INTERRUPTED REFERENCE**

DW.005...01 - INFORMATION ON RIGHTS OF WAY TO BE EXTINGUISHED OR INTERRUPTED IS PROVIDED IN SCHEDULES 6, 7 & 8 OF THE DRAFT LEGAL ORDER

© Irish Rail (2021). This drawing is confidential and the copyright is owned by Irish Rail. This drawing must not be written, copied or otherwise reproduced in whole or in part or used for any purpose without the prior permission of Irish Rail.

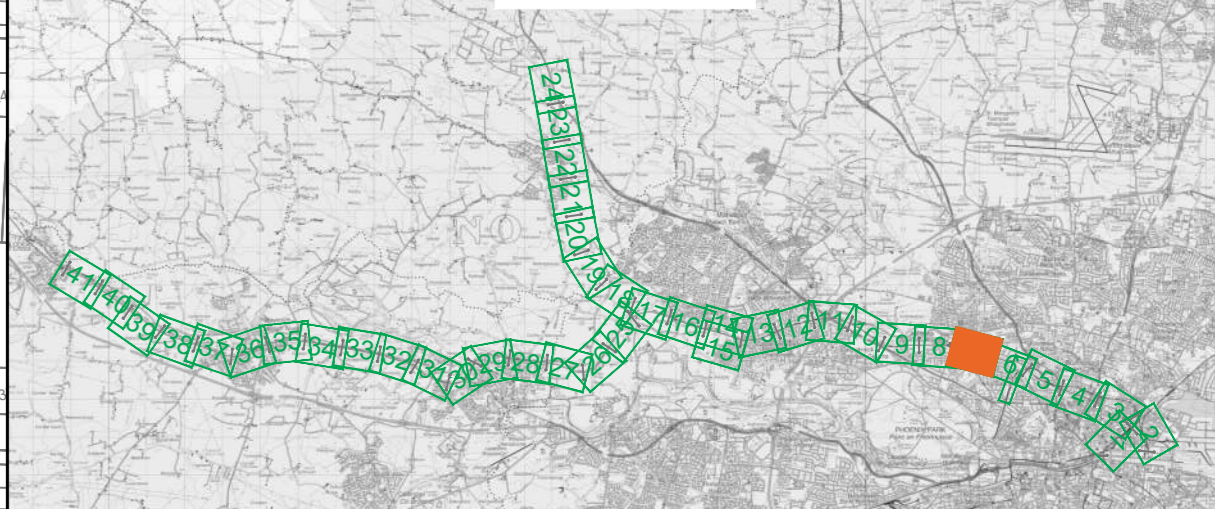
© Ordnance Survey Ireland and Government of Ireland. All D.S.I. data used for plans are printed under "Copyright Ordnance Survey Ireland".

Survey No. 000797 (OS Area Data or OS User Data) & Survey No. 200502 (MMA, 1:50,000 Vector Data).

All elevations are in metres and relate to OS Grid Model (OSGM02) Mean Sea Level as defined by existing Project Control.

All Co-ordinates are in Irish Transverse Mercator Grid (ITM) as defined by OS active GPS station (Lough Callaghan (TL02)).

**KEY PLAN**

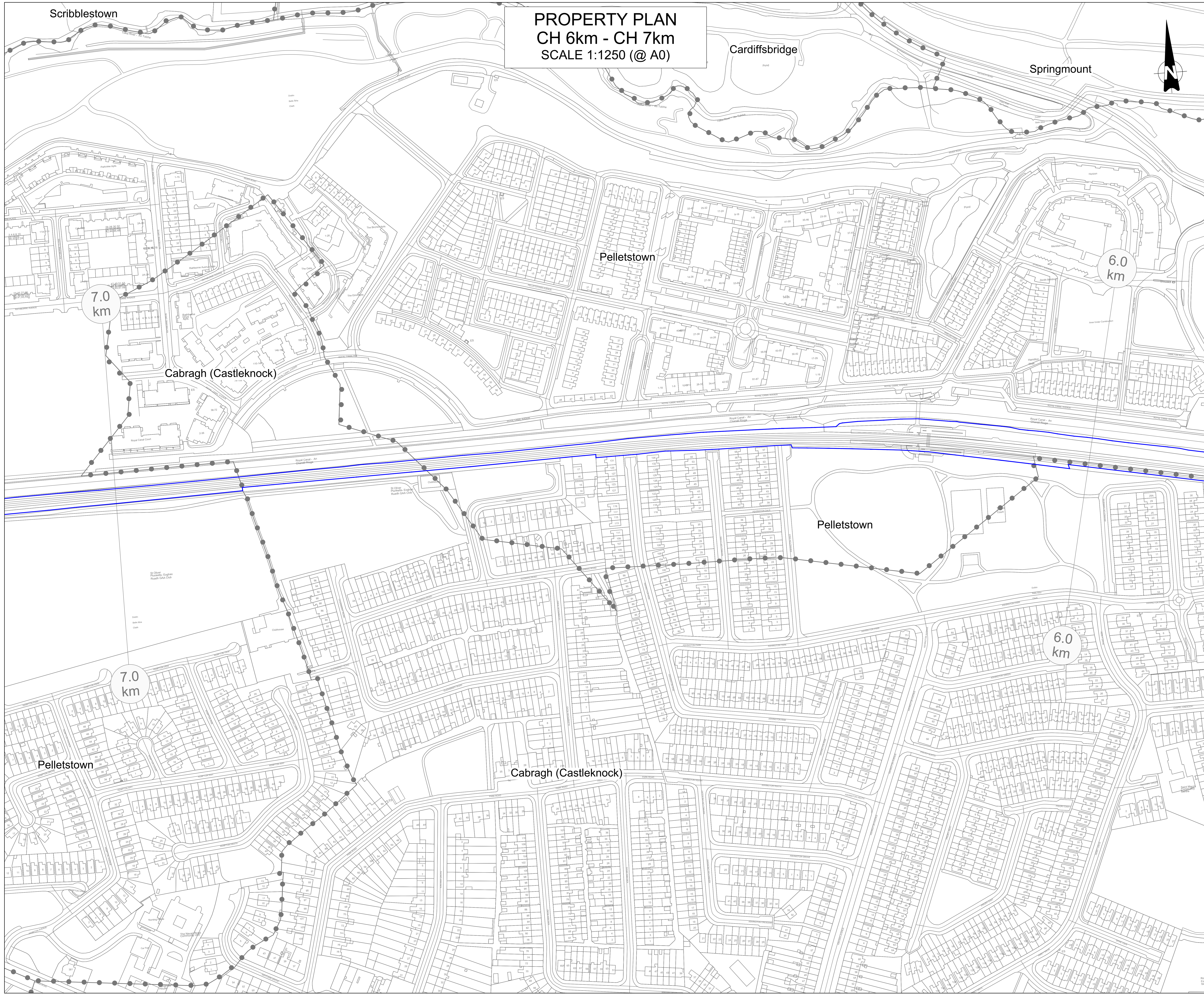


Client:

Project:

Drawn By: LA	Checked By: MH	Approved By: MH
Scale: 1:1250 (@A0)	Date: May 2022	

Area No: 007	Plan No: PROPERTY PLAN NO: DW.007
--------------	-----------------------------------



**PROPERTY PLAN**  
**CH 6km - CH 7km**  
**SCALE 1:1250 (@ A0)**

**NOTES**

- THIS PLAN MUST BE READ IN CONJUNCTION WITH THE DRAFT RAILWAY ORDER SCHEDULES, THE ENVIRONMENTAL IMPACT ASSESSMENT REPORT AND THE WORKS LAYOUT PLANS
- PROJECT CHAINAGE IS IN KILOMETRES (km)

**LEGEND**

— C.I.E. LAND OWNERSHIP  
 ●●● TOWNLAND BOUNDARY

PROPERTY REFERENCES ARE SHOWN IN A CAPSULE CONTAINING A SPECIFIC ALPHA NUMERIC REFERENCE FOR EACH PLOT OF LAND. (SEE BELOW)

**PERMANENT LAND ACQUISITION REFERENCE**

DW\_005\_P\_01(A) — EXTENT OF PROPOSED PERMANENT ACQUISITION AS ALSO IDENTIFIED IN SCHEDULE 2 (PART 1) OF THE DRAFT LEGAL ORDER

DW\_005\_P\_01(B) — EXTENT OF PROPOSED PERMANENT AIR RIGHTS ACQUISITION AS ALSO IDENTIFIED IN SCHEDULE 2 (PART 2) OF THE DRAFT LEGAL ORDER

DW\_005\_PR\_01 — PROPOSED LOCATION OF POLES FIXED TO WALL ON PRIVATE PROPERTY IDENTIFIED IN SCHEDULE 2 (PART 2) OF THE DRAFT LEGAL ORDER

DW\_005\_PG\_01 — PROPOSED LOCATION OF POLES PLACED ON PRIVATE PROPERTY IDENTIFIED IN SCHEDULE 2 (PART 3) OF THE DRAFT LEGAL ORDER

DW\_005\_PJ\_01 — PROPOSED LOCATION OF POLES IDENTIFIED IN SCHEDULE 2 (PART 2) OF THE DRAFT LEGAL ORDER

**SUBSTRATUM LAND ACQUISITION REFERENCE**

DW\_005\_S\_01(A) — EXTENT OF PROPOSED SUBSTRATUM ACQUISITION IDENTIFIED IN SCHEDULE 3 OF THE DRAFT LEGAL ORDER

DW\_005\_T\_01(A) — EXTENT OF PROPOSED TEMPORARY ACQUISITION AND EASEMENTS AS ALSO IDENTIFIED IN SCHEDULE 4 OF THE DRAFT LEGAL ORDER

**RIGHTS OF WAY TO BE ACQUIRED**

DW\_005\_R\_01 — INFORMATION ON RIGHTS OF WAY TO BE ACQUIRED IS PROVIDED IN SCHEDULES 5 OF THE DRAFT LEGAL ORDER

**RIGHTS OF WAY TO BE EXTINGUISHED OR INTERRUPTED REFERENCE**

DW\_005\_01 — INFORMATION ON RIGHTS OF WAY TO BE EXTINGUISHED OR INTERRUPTED IS PROVIDED IN SCHEDULES 6, 7 & 8 OF THE DRAFT LEGAL ORDER

B-PUBLIC RIGHT OF WAY TO BE EXTINGUISHED  
 E-PRIVATE RIGHT OF WAY TO BE EXTINGUISHED  
 W-RIGHT OF WAY TO BE INTERRUPTED

© Irish Rail (2021). This drawing is confidential and the copyright is reserved by Irish Rail. This drawing must not be written, copied or otherwise reproduced in whole or in part or used for any purpose without the prior permission of Irish Rail.  
 © Ordnance Survey Ireland and Government of Ireland. All D.S. data used for plans are printed under "Copyright Ordnance Survey Ireland".  
 Survey No. 007975 (OS Area Data or OS User Data) & Survey No. 202002 (MMA, 1:50,000 Vector Data).  
 All elevations are in metres and relate to OS Geoid Model (OSGM02) Mean Sea Level as defined by existing Project Control.  
 All Co-ordinates are in Irish Transverse Mercator Grid (ITM) as defined by OS active GPS station Tallaght College (TLLO).

**KEY PLAN**

Client:

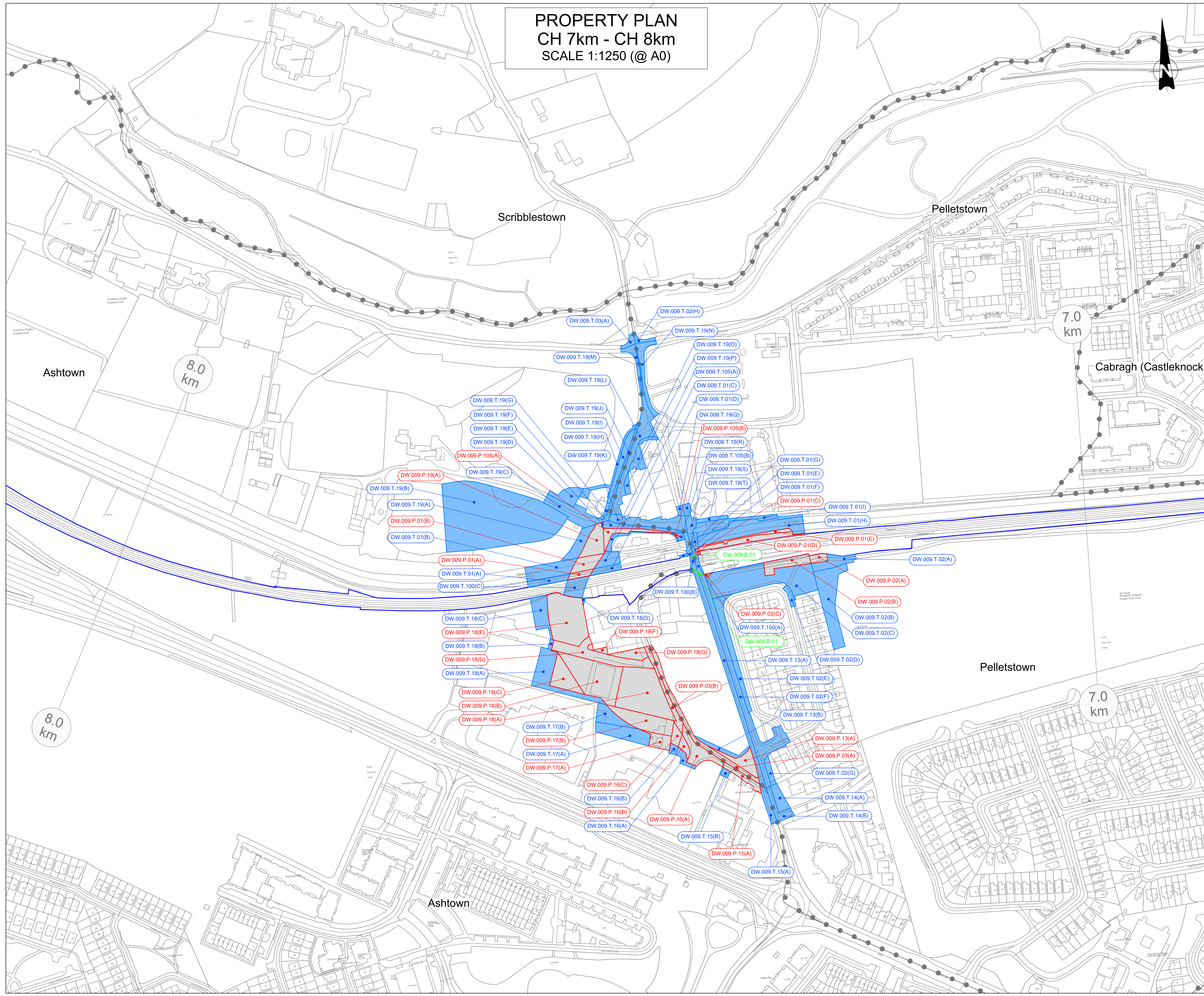
Project:

Drawn By: LA    Checked By: MH    Approved By: MH

Scale: 1:1250 (@A0)    Date: May 2022

Plan No: 008    PROPERTY PLAN NO: DW.008

# PROPERTY PLAN CH 7km - CH 8km SCALE 1:1250 (@ A0)



## NOTES

1. THIS PLAN MUST BE READ IN CONJUNCTION WITH THE DRAFT RAILWAY ORDER SCHEDULES, THE ENVIRONMENTAL IMPACT ASSESSMENT REPORT AND THE WORKS LAYOUT PLANS
2. PROJECT CHAINAGE IS IN KILOMETRES (km)

## LEGEND

- C.I.E. LAND OWNERSHIP
- TOWNLAND BOUNDARY

- PROPERTY REFERENCES ARE SHOWN IN A CAPSULE CONTAINING A SPECIFIC ALPHA NUMERIC REFERENCE FOR EACH PLOT OF LAND. (SEE BELOW)
1. RED CAPSULES - INDICATING PERMANENT LAND ACQUISITION
  2. CYAN CAPSULES - INDICATING PRIVATE POLE LOCATIONS
  3. PURPLE CAPSULES - INDICATING PUBLIC POLE LOCATIONS
  4. BROWN CAPSULES - INDICATING SUBSTRATUM LAND ACQUISITION
  5. BLUE CAPSULES - INDICATING TEMPORARY LAND ACQUISITION
  6. ORANGE CAPSULES - INDICATING RIGHTS OF WAY TO BE ACQUIRED
  7. GREEN CAPSULES - INDICATING RIGHTS OF WAY TO BE EXTINGUISHED OR INTERRUPTED

### PERMANENT LAND ACQUISITION REFERENCE

- DW.005.P.01(A) - REF. NO., P-PERMANENT LANDTAKE, PROPERTY PLAN NO., PROJECT REF. - DART+ WEST
- DW.005.P.01(B) - REF. NO., P-PERMANENT LANDTAKE, PROPERTY PLAN NO., PROJECT REF. - DART+ WEST

### PROPOSED LOCATION OF POLES

- DW.005.PR.01 - REF. NO., P-PROPOSED LOCATION OF POLES FIXED TO WALL ON PRIVATE PROPERTY IDENTIFIED IN SCHEDULE 2 (PART 2) OF THE DRAFT LEGAL ORDER
- DW.005.PG.01 - REF. NO., P-PROPOSED LOCATION OF POLES FIXED TO WALL ON PUBLIC PROPERTY IDENTIFIED IN SCHEDULE 2 (PART 2) OF THE DRAFT LEGAL ORDER

### SUBSTRATUM LAND ACQUISITION REFERENCE

- DW.005.S.01(A) - REF. NO., S-SUBSTRATUM LANDTAKE, PROPERTY PLAN NO., PROJECT REF. - DART+ WEST

### TEMPORARY LAND ACQUISITION REFERENCE

- DW.005.T.01(A) - REF. NO., T-TEMPORARY LANDTAKE, PROPERTY PLAN NO., PROJECT REF. - DART+ WEST

### RIGHTS OF WAY TO BE ACQUIRED

- DW.005.R.01 - REF. NO., R-RIGHT OF WAY TO BE ACQUIRED, PROPERTY PLAN NO., PROJECT REF. - DART+ WEST

### RIGHTS OF WAY TO BE EXTINGUISHED OR INTERRUPTED REFERENCE

- DW.005...01 - REF. NO., B-PUBLIC RIGHT OF WAY TO BE EXTINGUISHED, W-PRIVATE RIGHT OF WAY TO BE EXTINGUISHED, W-RIGHT OF WAY TO BE INTERRUPTED, PROPERTY PLAN NO., PROJECT REF. - DART+ WEST

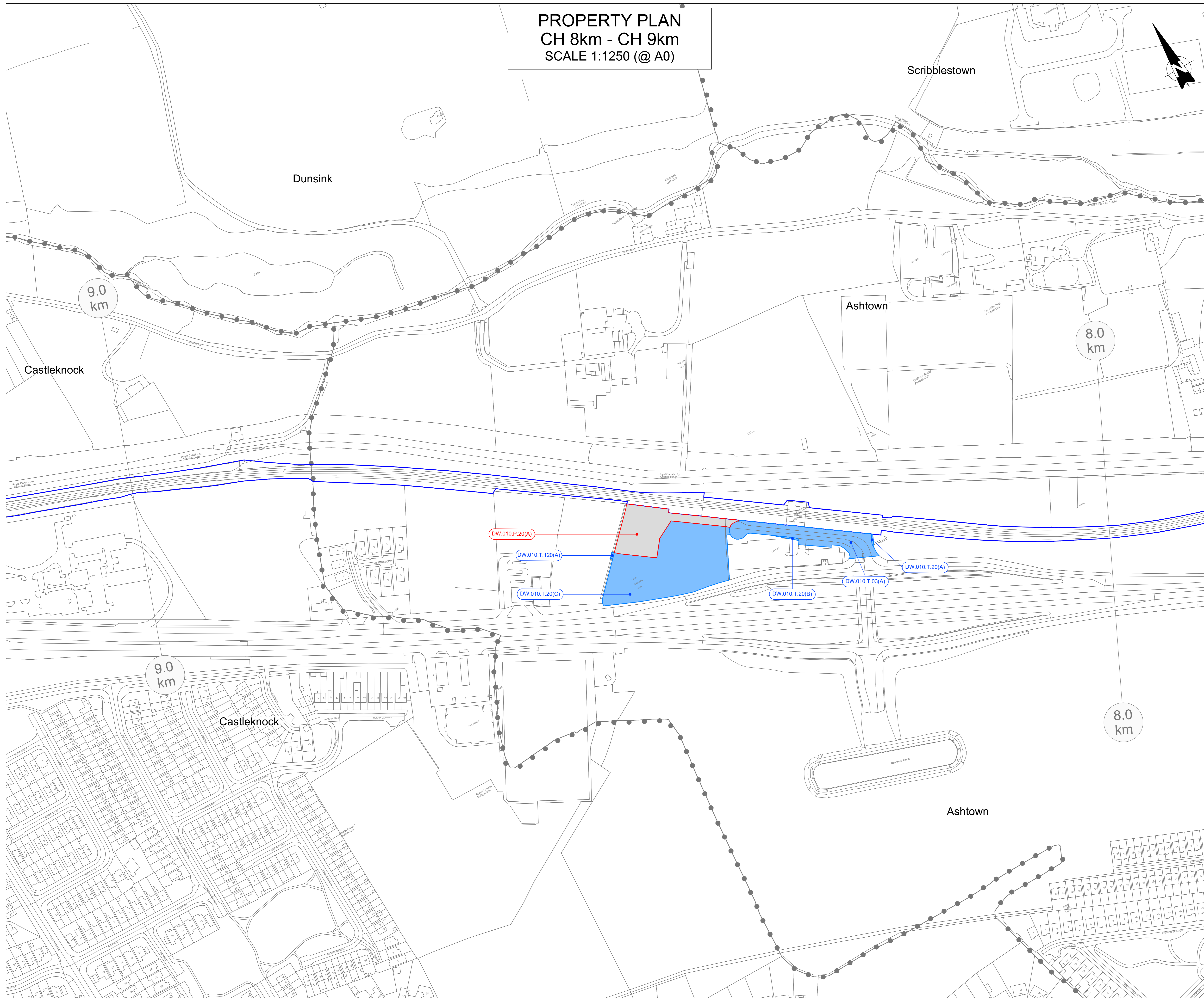
© Irish Rail (2023). This drawing is confidential and the copyright is owned by Irish Rail. This drawing must not be written, scanned, copied or otherwise reproduced in whole or in part or used for any purpose without the prior permission of Irish Rail.  
© Ordnance Survey Ireland and Government of Ireland. All O.S. data used for plans are printed under "Copyright Ordnance Survey Ireland".  
Survey No. 000797 (OS Area Data or OS User Data) & Survey No. 289506 (IMA, 1:50,000 Vector Data).  
All elevations are in metres and relate to OS Grid Model (OSGM02) Mean Head as defined by existing Project Control.  
All Co-ordinates are in Irish Transverse Mercator Grid (ITM) as defined by OS active GPS station Tallaght College (TLCO).

## KEY PLAN



Client			
Project			
Drawn By	LA	Checked By	MH
Scale	1:1250 (@A0)	Date	May 2022
Area No.	009	Plan No.	PROPERTY PLAN NO: DW.009

**PROPERTY PLAN**  
**CH 8km - CH 9km**  
**SCALE 1:1250 (@ A0)**



**NOTES**

- THIS PLAN MUST BE READ IN CONJUNCTION WITH THE DRAFT RAILWAY ORDER SCHEDULES, THE ENVIRONMENTAL IMPACT ASSESSMENT REPORT AND THE WORKS LAYOUT PLANS
- PROJECT CHAINAGE IS IN KILOMETRES (km)

**LEGEND**

— C.I.E. LAND OWNERSHIP  
 ● TOWNLAND BOUNDARY

PROPERTY REFERENCES ARE SHOWN IN A CAPSULE CONTAINING A SPECIFIC ALPHA NUMERIC REFERENCE FOR EACH PLOT OF LAND. (SEE BELOW)

- RED CAPSULES - INDICATING PERMANENT LAND ACQUISITION
- CYAN CAPSULES - INDICATING PRIVATE POLE LOCATIONS
- PURPLE CAPSULES - INDICATING PUBLIC POLE LOCATIONS
- BROWN CAPSULES - INDICATING SUBSTRATUM LAND ACQUISITION
- BLUE CAPSULES - INDICATING TEMPORARY LAND ACQUISITION
- ORANGE CAPSULES - INDICATING RIGHTS OF WAY TO BE ACQUIRED
- GREEN CAPSULES - INDICATING RIGHTS OF WAY TO BE EXTINGUISHED OR INTERRUPTED

FURTHER DETAILS ON THE OWNERSHIP OF LAND OR RIGHTS OF WAY ARE PROVIDED IN THE SCHEDULES TO THE DRAFT LEGAL ORDER

**PERMANENT LAND ACQUISITION REFERENCE**

DW.005.P.01(A) — EXTENT OF PROPOSED PERMANENT ACQUISITION AS ALSO IDENTIFIED IN SCHEDULE 2 (PART 1) OF THE DRAFT LEGAL ORDER

DW.005.P.01(B) — EXTENT OF PROPOSED PERMANENT AIR RIGHTS ACQUISITION AS ALSO IDENTIFIED IN SCHEDULE 2 (PART 4) OF THE DRAFT LEGAL ORDER

DW.005.PR.01 — PROPOSED LOCATION OF POLES FIXED TO WALL ON PRIVATE PROPERTY IDENTIFIED IN SCHEDULE 2 (PART 2) OF THE DRAFT LEGAL ORDER

DW.005.PG.01 — PROPOSED LOCATION OF POLES PLACED ON PRIVATE PROPERTY IDENTIFIED IN SCHEDULE 2 (PART 3) OF THE DRAFT LEGAL ORDER

DW.005.PJ.01 — PROPOSED LOCATION OF POLES FIXED TO WALL ON PUBLIC PROPERTY IDENTIFIED IN SCHEDULE 2 (PART 2) OF THE DRAFT LEGAL ORDER

**SUBSTRATUM LAND ACQUISITION REFERENCE**

DW.005.S.01(A) — EXTENT OF PROPOSED SUBSTRATUM ACQUISITION IDENTIFIED IN SCHEDULE 3 OF THE DRAFT LEGAL ORDER

**TEMPORARY LAND ACQUISITION REFERENCE**

DW.005.T.01(A) — EXTENT OF PROPOSED TEMPORARY ACQUISITION AND EASEMENTS AS ALSO IDENTIFIED IN SCHEDULE 4 OF THE DRAFT LEGAL ORDER

**RIGHTS OF WAY TO BE ACQUIRED**

DW.005.R.01 — INFORMATION ON RIGHTS OF WAY TO BE ACQUIRED IS PROVIDED IN SCHEDULES 5 OF THE DRAFT LEGAL ORDER

**RIGHTS OF WAY TO BE EXTINGUISHED OR INTERRUPTED REFERENCE**

DW.005...01 — INFORMATION ON RIGHTS OF WAY TO BE EXTINGUISHED OR INTERRUPTED IS PROVIDED IN SCHEDULES 6, 7 & 8 OF THE DRAFT LEGAL ORDER

© Irish Rail (2021). This drawing is confidential and the copyright is reserved by Irish Rail. This drawing must not be either loaned, copied or otherwise reproduced in whole or in part or used for any purpose without the prior permission of Irish Rail.  
 © Ordnance Survey Ireland and Government of Ireland. All D.S. data used for plans are printed under "Copyright Ordnance Survey Ireland".  
 Survey No. 000797 (OSI Area Data or OSI User Data) & Survey No. 200502 (IMA, IMR, OS) Vector Data.  
 All elevations are in metres and relate to OS Geoid Model (OSGM02) Mean Head as defined by existing Project Control.  
 All Co-ordinates are in Irish Transverse Mercator Grid (ITM) as defined by OS active GPS station Tallaght College (TLCO).

**KEY PLAN**

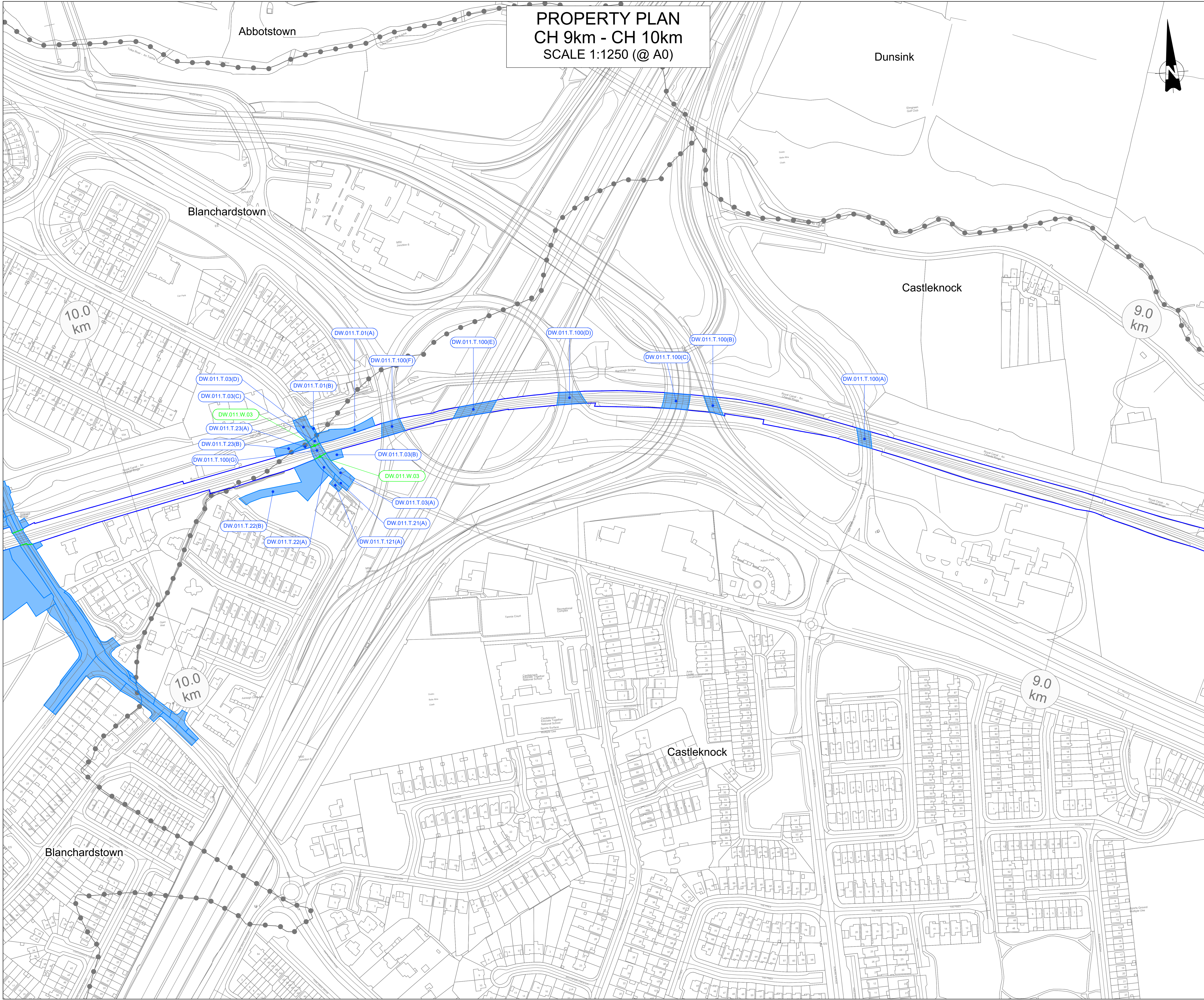
**Client**  
 CIE | Iarnród Éireann Irish Rail

**Project**  
 DART+ West

Drawn By: LA | Checked By: MH | Approved By: MH  
 Scale: 1:1250 (@A0) | Date: May 2022

Area No: 010 | Plan No: PROPERTY PLAN NO: DW.010

**PROPERTY PLAN**  
**CH 9km - CH 10km**  
**SCALE 1:1250 (@ A0)**



**NOTES**

- THIS PLAN MUST BE READ IN CONJUNCTION WITH THE DRAFT RAILWAY ORDER SCHEDULES, THE ENVIRONMENTAL IMPACT ASSESSMENT REPORT AND THE WORKS LAYOUT PLANS
- PROJECT CHAINAGE IS IN KILOMETRES (km)

**LEGEND**

— C.I.E. LAND OWNERSHIP  
 ● TOWNLAND BOUNDARY

PROPERTY REFERENCES ARE SHOWN IN A CAPSULE CONTAINING A SPECIFIC ALPHA NUMERIC REFERENCE FOR EACH PLOT OF LAND. (SEE BELOW)

- RED CAPSULES - INDICATING PERMANENT LAND ACQUISITION
- CYAN CAPSULES - INDICATING PRIVATE POLE LOCATIONS
- PURPLE CAPSULES - INDICATING PUBLIC POLE LOCATIONS
- BROWN CAPSULES - INDICATING SUBSTRATUM LAND ACQUISITION
- BLUE CAPSULES - INDICATING TEMPORARY LAND ACQUISITION
- ORANGE CAPSULES - INDICATING RIGHTS OF WAY TO BE ACQUIRED
- GREEN CAPSULES - INDICATING RIGHTS OF WAY TO BE EXTINGUISHED OR INTERRUPTED

FURTHER DETAILS ON THE OWNERSHIP OF LAND OR RIGHTS OF WAY ARE PROVIDED IN THE SCHEDULES TO THE DRAFT LEGAL ORDER

**PERMANENT LAND ACQUISITION REFERENCE**

DW.005.P.01(A) — EXTENT OF PROPOSED PERMANENT ACQUISITION AS ALSO IDENTIFIED IN SCHEDULE 2 (PART 1) OF THE DRAFT LEGAL ORDER

DW.005.P.01(B) — EXTENT OF PROPOSED PERMANENT AIR RIGHTS ACQUISITION AS ALSO IDENTIFIED IN SCHEDULE 2 (PART 4) OF THE DRAFT LEGAL ORDER

PROPOSED LOCATION OF POLES FIXED TO WALL ON PRIVATE PROPERTY IDENTIFIED IN SCHEDULE 2 (PART 2) OF THE DRAFT LEGAL ORDER  
 DW.005.PR.01

PROPOSED LOCATION OF POLES FIXED TO WALL ON PUBLIC PROPERTY IDENTIFIED IN SCHEDULE 2 (PART 3) OF THE DRAFT LEGAL ORDER  
 DW.005.PG.01

PROPOSED LOCATION OF POLES IDENTIFIED IN SCHEDULE 2 (PART 2) OF THE DRAFT LEGAL ORDER  
 DW.005.PJ.01

**SUBSTRATUM LAND ACQUISITION REFERENCE**

DW.005.S.01(A) — EXTENT OF PROPOSED SUBSTRATUM ACQUISITION IDENTIFIED IN SCHEDULE 3 OF THE DRAFT LEGAL ORDER

**TEMPORARY LAND ACQUISITION REFERENCE**

DW.005.T.01(A) — EXTENT OF PROPOSED TEMPORARY ACQUISITION AND EASEMENTS AS ALSO IDENTIFIED IN SCHEDULE 4 OF THE DRAFT LEGAL ORDER

**RIGHTS OF WAY TO BE ACQUIRED**

DW.005.R.01 — INFORMATION ON RIGHTS OF WAY TO BE ACQUIRED IS PROVIDED IN SCHEDULES 5 OF THE DRAFT LEGAL ORDER

**RIGHTS OF WAY TO BE EXTINGUISHED OR INTERRUPTED REFERENCE**

DW.005...01 — INFORMATION ON RIGHTS OF WAY TO BE EXTINGUISHED OR INTERRUPTED IS PROVIDED IN SCHEDULES 6, 7 & 8 OF THE DRAFT LEGAL ORDER

© Irish Rail (2021). This drawing is confidential and the copyright is reserved by Irish Rail. This drawing must not be either shared, copied or otherwise reproduced in whole or in part or used for any purpose without the prior permission of Irish Rail.  
 © Ordnance Survey Ireland and Government of Ireland. All D.S.I. data used for plans are printed under "Copyright Ordnance Survey Ireland".  
 Survey No. 000795 (OS Area Data or OS User Data) & Survey No. 000000 (MMA, MB, OS Vector Data).  
 All elevations are in metres and relate to OS Grid Model (OSGM02) Mean Sea as defined by existing Project Control.  
 All Co-ordinates are in Irish Transverse Mercator Grid (ITM) as defined by OS active GPS station Tallaght College (TLCO).

**KEY PLAN**

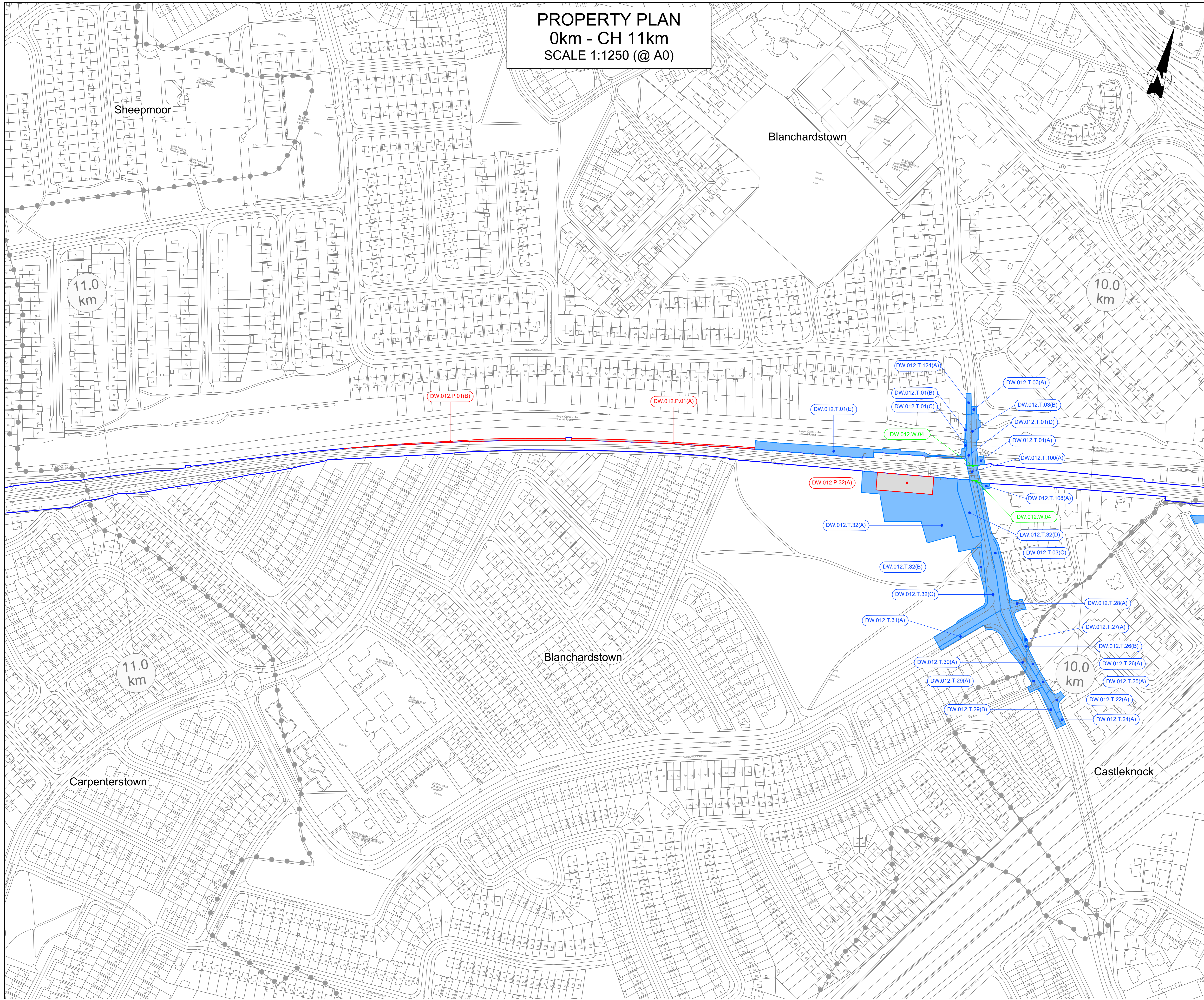
**Client**

**Project**

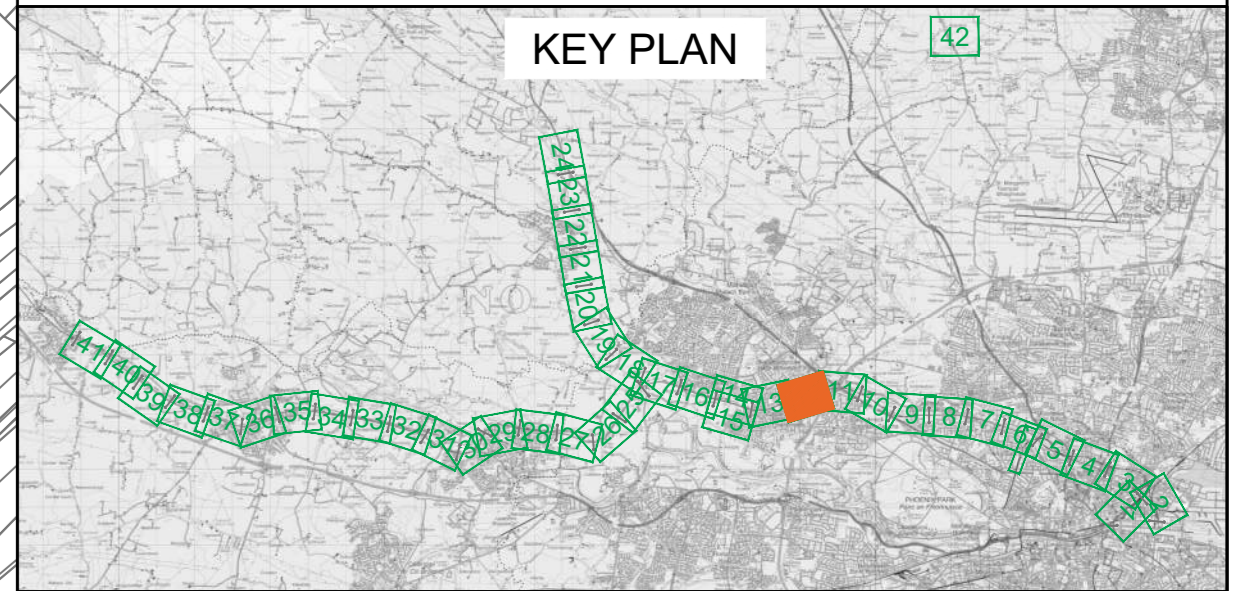
Drawn By: LA    Checked By: MH    Approved By: MH  
 Scale: 1:1250 (@A0)    Date: May 2022

Area No: 011    Plan No: PROPERTY PLAN NO: DW.011

**PROPERTY PLAN**  
0km - CH 11km  
SCALE 1:1250 (@ A0)



NOTES	
1.	THIS PLAN MUST BE READ IN CONJUNCTION WITH THE DRAFT RAILWAY ORDER SCHEDULES, THE ENVIRONMENTAL IMPACT ASSESSMENT REPORT AND THE WORKS LAYOUT PLANS
2.	PROJECT CHAINAGE IS IN KILOMETRES (km)
LEGEND	
	C.I.E. LAND OWNERSHIP
	TOWNLAND BOUNDARY
PROPERTY REFERENCES ARE SHOWN IN A CAPSULE CONTAINING A SPECIFIC ALPHA NUMERIC REFERENCE FOR EACH PLOT OF LAND. (SEE BELOW)	
1.	RED CAPSULES - INDICATING PERMANENT LAND ACQUISITION
2.	CYAN CAPSULES - INDICATING PRIVATE POLE LOCATIONS
3.	PURPLE CAPSULES - INDICATING PUBLIC POLE LOCATIONS
4.	BROWN CAPSULES - INDICATING SUBSTRATUM LAND ACQUISITION
5.	BLUE CAPSULES - INDICATING TEMPORARY LAND ACQUISITION
6.	ORANGE CAPSULES - INDICATING RIGHTS OF WAY TO BE ACQUIRED
7.	GREEN CAPSULES - INDICATING RIGHTS OF WAY TO BE EXTINGUISHED OR INTERRUPTED
FURTHER DETAILS ON THE OWNERSHIP OF LAND OR RIGHTS OF WAY ARE PROVIDED IN THE SCHEDULES TO THE DRAFT LEGAL ORDER	
PERMANENT LAND ACQUISITION REFERENCE	
	EXTENT OF PROPOSED PERMANENT ACQUISITION AS ALSO IDENTIFIED IN SCHEDULE 2 (PART 1) OF THE DRAFT LEGAL ORDER
	EXTENT OF PROPOSED PERMANENT ACQUISITION AS ALSO IDENTIFIED IN SCHEDULE 2 (PART 4) OF THE DRAFT LEGAL ORDER
	EXTENT OF PROPOSED PERMANENT ACQUISITION AS ALSO IDENTIFIED IN SCHEDULE 2 (PART 3) OF THE DRAFT LEGAL ORDER
	EXTENT OF PROPOSED PERMANENT ACQUISITION AS ALSO IDENTIFIED IN SCHEDULE 2 (PART 2) OF THE DRAFT LEGAL ORDER
	EXTENT OF PROPOSED PERMANENT ACQUISITION AS ALSO IDENTIFIED IN SCHEDULE 2 (PART 2) OF THE DRAFT LEGAL ORDER
	EXTENT OF PROPOSED PERMANENT ACQUISITION AS ALSO IDENTIFIED IN SCHEDULE 2 (PART 2) OF THE DRAFT LEGAL ORDER
SUBSTRATUM LAND ACQUISITION REFERENCE	
	EXTENT OF PROPOSED SUBSTRATUM ACQUISITION IDENTIFIED IN SCHEDULE 3 OF THE DRAFT LEGAL ORDER
TEMPORARY LAND ACQUISITION REFERENCE	
	EXTENT OF PROPOSED TEMPORARY ACQUISITION AND GASSETS AS ALSO IDENTIFIED IN SCHEDULE 4 OF THE DRAFT LEGAL ORDER
RIGHTS OF WAY TO BE ACQUIRED	
	INFORMATION ON RIGHTS OF WAY TO BE ACQUIRED IS PROVIDED IN SCHEDULES 5 OF THE DRAFT LEGAL ORDER
RIGHTS OF WAY TO BE EXTINGUISHED OR INTERRUPTED REFERENCE	
	INFORMATION ON RIGHTS OF WAY TO BE EXTINGUISHED OR INTERRUPTED IS PROVIDED IN SCHEDULES 6, 7 & 8 OF THE DRAFT LEGAL ORDER

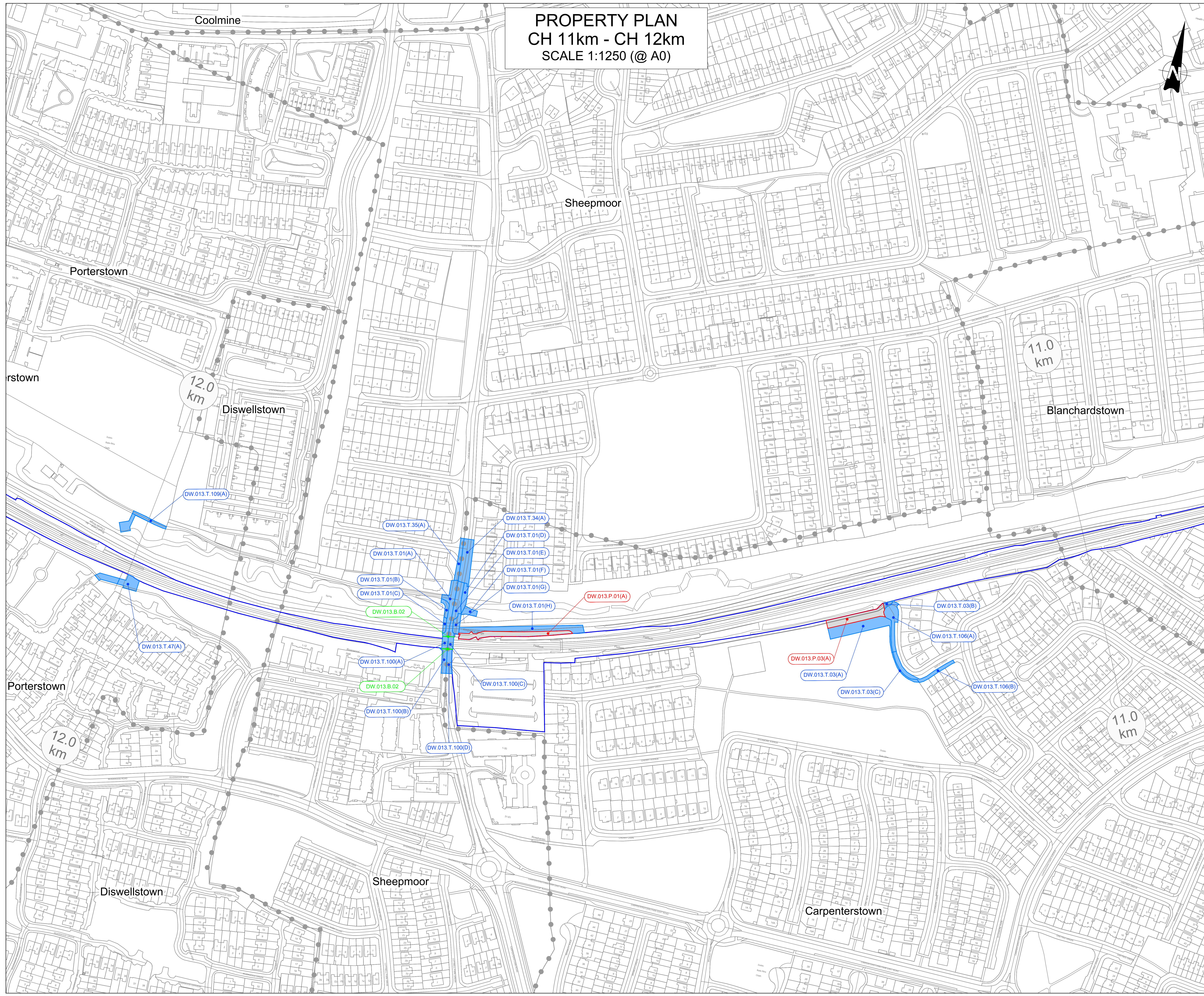


Client:

Project:

Drawn By: LA	Checked By: MH	Approved By: MH
Scale: 1:1250 (@ A0)	Date: May 2022	
Area No: 012	Plan No: PROPERTY PLAN NO: DW.012	

# PROPERTY PLAN CH 11km - CH 12km SCALE 1:1250 (@ A0)



### NOTES

- THIS PLAN MUST BE READ IN CONJUNCTION WITH THE DRAFT RAILWAY ORDER SCHEDULES, THE ENVIRONMENTAL IMPACT ASSESSMENT REPORT AND THE WORKS LAYOUT PLANS
- PROJECT CHAINAGE IS IN KILOMETRES (km)

### LEGEND

C.I.E. LAND OWNERSHIP  
TOWNLAND BOUNDARY

PROPERTY REFERENCES ARE SHOWN IN A CAPSULE CONTAINING A SPECIFIC ALPHA NUMERIC REFERENCE FOR EACH PLOT OF LAND. (SEE BELOW)

- RED CAPSULES - INDICATING PERMANENT LAND ACQUISITION
- CYAN CAPSULES - INDICATING PRIVATE POLE LOCATIONS
- PURPLE CAPSULES - INDICATING PUBLIC POLE LOCATIONS
- BROWN CAPSULES - INDICATING SUBSTRATUM LAND ACQUISITION
- BLUE CAPSULES - INDICATING TEMPORARY LAND ACQUISITION
- ORANGE CAPSULES - INDICATING RIGHTS OF WAY TO BE ACQUIRED
- GREEN CAPSULES - INDICATING RIGHTS OF WAY TO BE EXTINGUISHED OR INTERRUPTED

FURTHER DETAILS ON THE OWNERSHIP OF LAND OR RIGHTS OF WAY ARE PROVIDED IN THE SCHEDULES TO THE DRAFT LEGAL ORDER

#### PERMANENT LAND ACQUISITION REFERENCE

**DW.005.P.01(A)** - EXTENT OF PROPOSED PERMANENT ACQUISITION AS ALSO IDENTIFIED IN SCHEDULE 2 (PART 1) OF THE DRAFT LEGAL ORDER

**DW.005.P.01(B)** - EXTENT OF PROPOSED PERMANENT AIR RIGHTS ACQUISITION AS ALSO IDENTIFIED IN SCHEDULE 2 (PART 4) OF THE DRAFT LEGAL ORDER

**DW.005.PR.01** - PROPOSED LOCATION OF POLES FIXED TO WALL ON PRIVATE PROPERTY IDENTIFIED IN SCHEDULE 2 (PART 2) OF THE DRAFT LEGAL ORDER

**DW.005.PG.01** - PROPOSED LOCATION OF POLES PLACED ON PRIVATE PROPERTY IDENTIFIED IN SCHEDULE 2 (PART 3) OF THE DRAFT LEGAL ORDER

**DW.005.PG.01** - PROPOSED LOCATION OF POLES FIXED TO WALL ON PUBLIC PROPERTY IDENTIFIED IN SCHEDULE 2 (PART 2) OF THE DRAFT LEGAL ORDER

#### SUBSTRATUM LAND ACQUISITION REFERENCE

**DW.005.S.01(A)** - EXTENT OF PROPOSED SUBSTRATUM ACQUISITION IDENTIFIED IN SCHEDULE 3 OF THE DRAFT LEGAL ORDER

#### TEMPORARY LAND ACQUISITION REFERENCE

**DW.005.T.01(A)** - EXTENT OF PROPOSED TEMPORARY ACQUISITION AND GASMENTS AS ALSO IDENTIFIED IN SCHEDULE 4 OF THE DRAFT LEGAL ORDER

#### RIGHTS OF WAY TO BE ACQUIRED

**DW.005.R.01** - INFORMATION ON RIGHTS OF WAY TO BE ACQUIRED IS PROVIDED IN SCHEDULES 5 OF THE DRAFT LEGAL ORDER

#### RIGHTS OF WAY TO BE EXTINGUISHED OR INTERRUPTED REFERENCE

**DW.005..01** - INFORMATION ON RIGHTS OF WAY TO BE EXTINGUISHED OR INTERRUPTED IS PROVIDED IN SCHEDULES 6, 7 & 8 OF THE DRAFT LEGAL ORDER

**DW.005..01** - PUBLIC RIGHT OF WAY TO BE EXTINGUISHED  
**DW.005..01** - PRIVATE RIGHT OF WAY TO BE EXTINGUISHED  
**DW.005..01** - RIGHT OF WAY TO BE INTERRUPTED

© Irish Rail (2021). This drawing is confidential and the copyright in it is owned by Irish Rail. This drawing must not be written, copied or otherwise reproduced in whole or in part or used for any purpose without the prior permission of Irish Rail.  
© Ordnance Survey Ireland and Government of Ireland. All D.S. data used for plans are printed under "Copyright Ordnance Survey Ireland".  
Survey No. 60879 (OS Aerod Data) or OS User Data is Survey No. 289568. NMA, NSI, OS, Vector Data.  
All elevations are in metres and relate to OS Geoid Model (OSGM02) Mean Sea Level as defined by existing Project Control.  
All Co-ordinates are in Irish Transverse Mercator Grid (ITM) as defined by OS active GPS station Tallaght College (TLCO).

### KEY PLAN

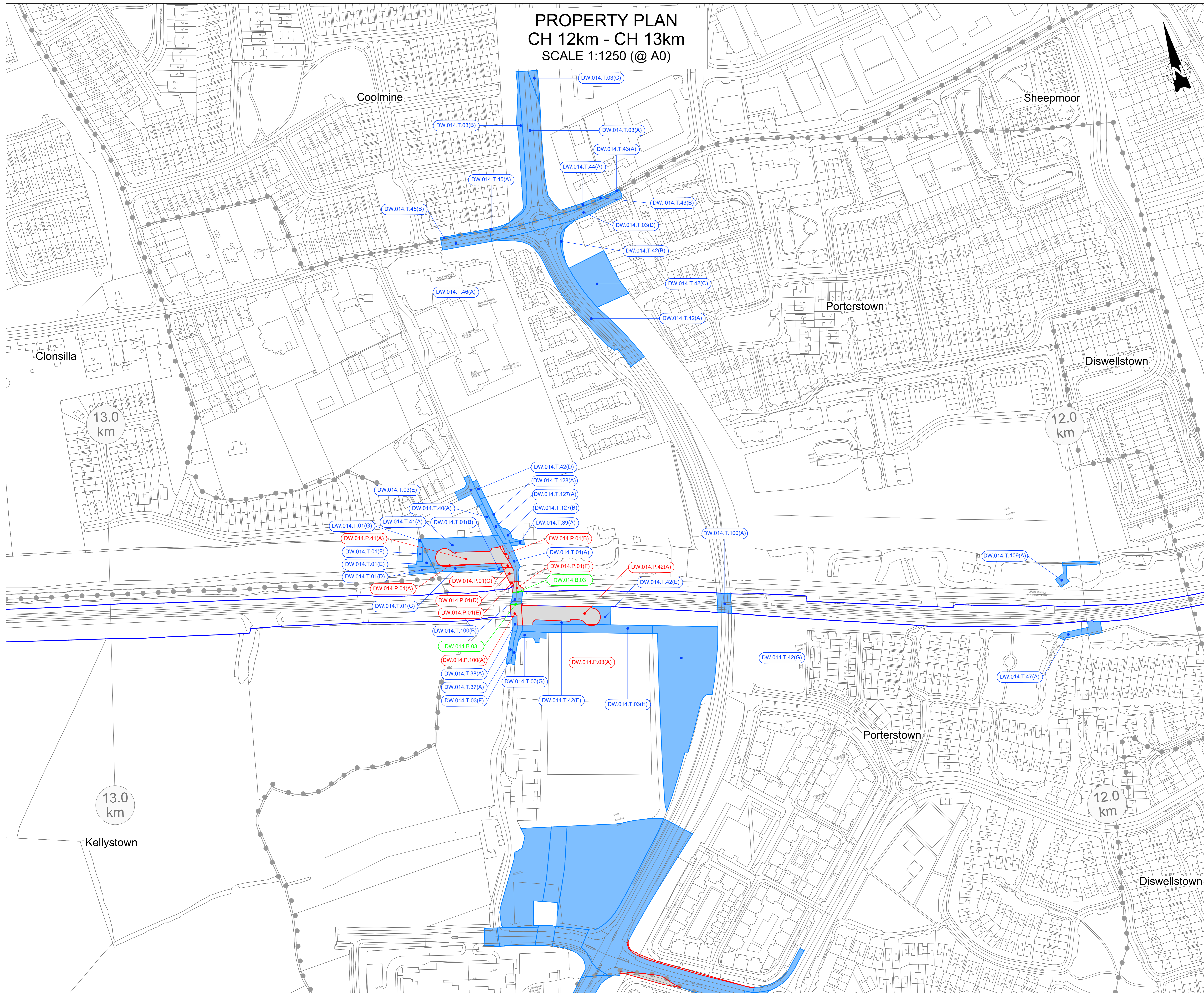
Client:

Project:

Drawn By: LA	Checked By: MH	Approved By: MH
Scale: 1:1250 (@ A0)	Date: May 2022	
Area No: 013	Plan No: PROPERTY PLAN NO: DW.013	



# PROPERTY PLAN CH 12km - CH 13km SCALE 1:1250 (@ A0)



### NOTES

- THIS PLAN MUST BE READ IN CONJUNCTION WITH THE DRAFT RAILWAY ORDER SCHEDULES, THE ENVIRONMENTAL IMPACT ASSESSMENT REPORT AND THE WORKS LAYOUT PLANS
- PROJECT CHAINAGE IS IN KILOMETRES (km)

### LEGEND

- C.I.E. LAND OWNERSHIP
- TOWNLAND BOUNDARY

PROPERTY REFERENCES ARE SHOWN IN A CAPSULE CONTAINING A SPECIFIC ALPHA NUMERIC REFERENCE FOR EACH PLOT OF LAND. (SEE BELOW).

- RED CAPSULES - INDICATING PERMANENT LAND ACQUISITION
- CYAN CAPSULES - INDICATING PRIVATE POLE LOCATIONS
- PURPLE CAPSULES - INDICATING PUBLIC POLE LOCATIONS
- BROWN CAPSULES - INDICATING SUBSTRATUM LAND ACQUISITION
- BLUE CAPSULES - INDICATING TEMPORARY LAND ACQUISITION
- ORANGE CAPSULES - INDICATING RIGHTS OF WAY TO BE ACQUIRED
- GREEN CAPSULES - INDICATING RIGHTS OF WAY TO BE EXTINGUISHED OR INTERRUPTED

FURTHER DETAILS ON THE OWNERSHIP OF LAND OR RIGHTS OF WAY ARE PROVIDED IN THE SCHEDULES TO THE DRAFT LEGAL ORDER

#### PERMANENT LAND ACQUISITION REFERENCE

DW.005.P.01(A) - EXTENT OF PROPOSED PERMANENT ACQUISITION AS ALSO IDENTIFIED IN SCHEDULE 1 (PART 1) OF THE DRAFT LEGAL ORDER

DW.005.P.01(B) - EXTENT OF PROPOSED PERMANENT ACQUISITION AS ALSO IDENTIFIED IN SCHEDULE 2 (PART 2) OF THE DRAFT LEGAL ORDER

#### TEMPORARY LAND ACQUISITION REFERENCE

DW.005.PR.01 - PROPOSED LOCATION OF POLES FIXED TO WALL ON PRIVATE PROPERTY IDENTIFIED IN SCHEDULE 2 (PART 2) OF THE DRAFT LEGAL ORDER

DW.005.PG.01 - PROPOSED LOCATION OF POLES PLACED ON PRIVATE PROPERTY IDENTIFIED IN SCHEDULE 2 (PART 3) OF THE DRAFT LEGAL ORDER

DW.005.PJ.01 - PROPOSED LOCATION OF POLES FIXED TO WALL ON PUBLIC PROPERTY IDENTIFIED IN SCHEDULE 2 (PART 2) OF THE DRAFT LEGAL ORDER

#### SUBSTRATUM LAND ACQUISITION REFERENCE

DW.005.S.01(A) - EXTENT OF PROPOSED SUBSTRATUM ACQUISITION IDENTIFIED IN SCHEDULE 3 OF THE DRAFT LEGAL ORDER

#### TEMPORARY LAND ACQUISITION REFERENCE

DW.005.T.01(A) - EXTENT OF PROPOSED TEMPORARY ACQUISITION AND EASEMENTS AS ALSO IDENTIFIED IN SCHEDULE 4 OF THE DRAFT LEGAL ORDER

#### RIGHTS OF WAY TO BE ACQUIRED

DW.005.R.01 - INFORMATION ON RIGHTS OF WAY TO BE ACQUIRED IS PROVIDED IN SCHEDULES 5 OF THE DRAFT LEGAL ORDER

#### RIGHTS OF WAY TO BE EXTINGUISHED OR INTERRUPTED REFERENCE

DW.005...01 - INFORMATION ON RIGHTS OF WAY TO BE EXTINGUISHED OR INTERRUPTED IS PROVIDED IN SCHEDULES 6, 7 & 8 OF THE DRAFT LEGAL ORDER

© Irish Rail (2021). This drawing is confidential and the copyright is reserved by Irish Rail. This drawing must not be written, copied or otherwise reproduced in whole or in part or used for any purpose without the prior permission of Irish Rail.  
© Ordnance Survey Ireland and Government of Ireland. All D.S. data used for plans are printed under "Copyright Ordnance Survey Ireland".  
Survey No. 80879 (OS Area Data or OS User Data) & Survey No. 281056 (MMA, 1:50,000 Vector Data).  
All elevations are in metres and relate to OS Geoid Model (OSGM02) Mean Sea Level as defined by existing Project Control.  
All co-ordinates are in Irish Transverse Mercator Grid (ITM) as defined by OS active GPS station T49971 (Cahill, T49971).

### KEY PLAN

Client:

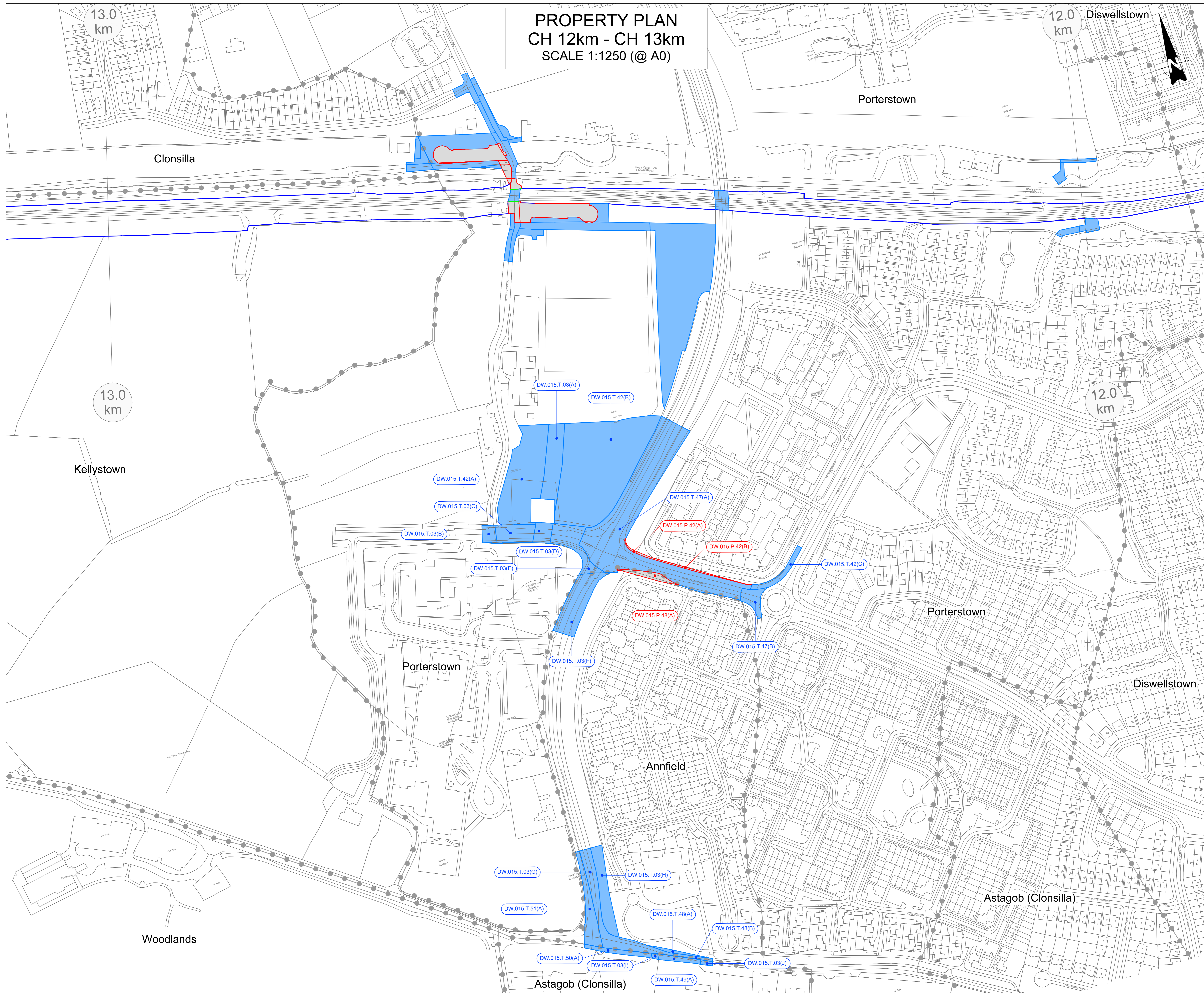
Project:

Drawn By: LA    Checked By: MH    Approved By: MH

Scale: 1:1250 (@ A0)    Date: May 2022

Area No: 014    Plan No: PROPERTY PLAN NO: DW.014

**PROPERTY PLAN**  
**CH 12km - CH 13km**  
**SCALE 1:1250 (@ A0)**



**NOTES**

- THIS PLAN MUST BE READ IN CONJUNCTION WITH THE DRAFT RAILWAY ORDER SCHEDULES, THE ENVIRONMENTAL IMPACT ASSESSMENT REPORT AND THE WORKS LAYOUT PLANS
- PROJECT CHAINAGE IS IN KILOMETRES (km)

**LEGEND**

- C.I.E. LAND OWNERSHIP
- TOWNLAND BOUNDARY

PROPERTY REFERENCES ARE SHOWN IN A CAPSULE CONTAINING A SPECIFIC ALPHA NUMERIC REFERENCE FOR EACH PLOT OF LAND. (SEE BELOW)

- RED CAPSULES - INDICATING PERMANENT LAND ACQUISITION
- CYAN CAPSULES - INDICATING PRIVATE POLE LOCATIONS
- PURPLE CAPSULES - INDICATING PUBLIC POLE LOCATIONS
- BROWN CAPSULES - INDICATING SUBSTRATUM LAND ACQUISITION
- BLUE CAPSULES - INDICATING TEMPORARY LAND ACQUISITION
- ORANGE CAPSULES - INDICATING RIGHTS OF WAY TO BE ACQUIRED
- GREEN CAPSULES - INDICATING RIGHTS OF WAY TO BE EXTINGUISHED OR INTERRUPTED

FURTHER DETAILS ON THE OWNERSHIP OF LAND OR RIGHTS OF WAY ARE PROVIDED IN THE SCHEDULES TO THE DRAFT LEGAL ORDER

**PERMANENT LAND ACQUISITION REFERENCE**

DW.005.P.01(A) - EXTENT OF PROPOSED PERMANENT ACQUISITION AS ALSO IDENTIFIED IN SCHEDULE 2 (PART 1) OF THE DRAFT LEGAL ORDER

DW.005.P.01(B) - EXTENT OF PROPOSED PERMANENT AIR RIGHTS ACQUISITION AS ALSO IDENTIFIED IN SCHEDULE 2 (PART 4) OF THE DRAFT LEGAL ORDER

PROPOSED LOCATION OF POLES FIXED TO WALL ON PRIVATE PROPERTY IDENTIFIED IN SCHEDULE 2 (PART 2) OF THE DRAFT LEGAL ORDER

DW.005.PR.01

PROPOSED LOCATION OF POLES FIXED TO WALL ON PUBLIC PROPERTY IDENTIFIED IN SCHEDULE 2 (PART 2) OF THE DRAFT LEGAL ORDER

DW.005.PG.01

**SUBSTRATUM LAND ACQUISITION REFERENCE**

DW.005.S.01(A) - EXTENT OF PROPOSED SUBSTRATUM ACQUISITION IDENTIFIED IN SCHEDULE 3 OF THE DRAFT LEGAL ORDER

**TEMPORARY LAND ACQUISITION REFERENCE**

DW.005.T.01(A) - EXTENT OF PROPOSED TEMPORARY ACQUISITION AND GASBENTS AS ALSO IDENTIFIED IN SCHEDULE 4 OF THE DRAFT LEGAL ORDER

**RIGHTS OF WAY TO BE ACQUIRED**

DW.005.R.01 - INFORMATION ON RIGHTS OF WAY TO BE ACQUIRED IS PROVIDED IN SCHEDULES 5 OF THE DRAFT LEGAL ORDER

**RIGHTS OF WAY TO BE EXTINGUISHED OR INTERRUPTED REFERENCE**

DW.005...01 - INFORMATION ON RIGHTS OF WAY TO BE EXTINGUISHED OR INTERRUPTED IS PROVIDED IN SCHEDULES 6, 7 & 8 OF THE DRAFT LEGAL ORDER

**KEY PLAN**

Client:

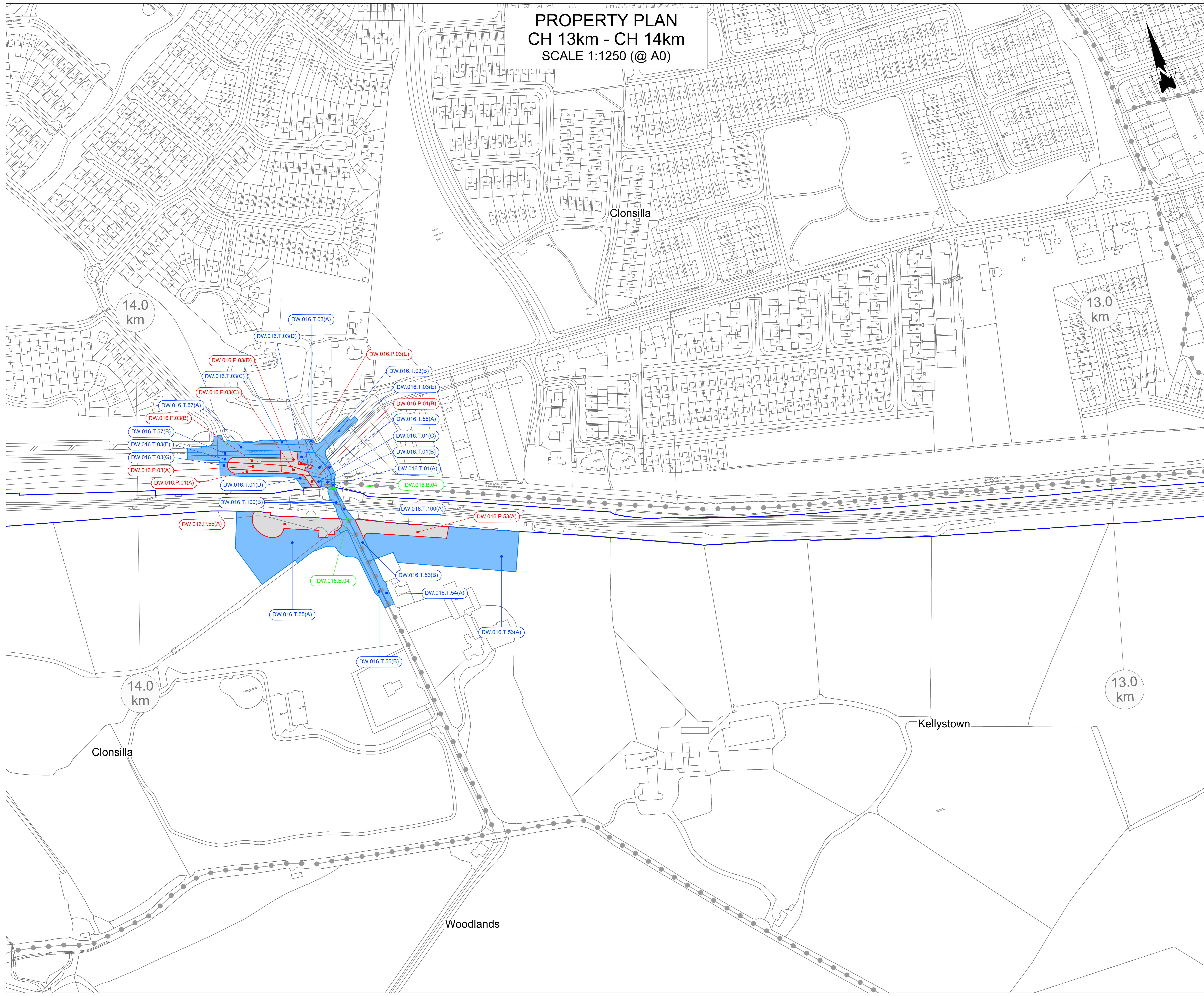
Project:

Drawn By: LA    Checked By: MH    Approved By: MH

Scale: 1:1250 (@ A0)    Date: May 2022

Plan No: 015    PROPERTY PLAN NO: DW.015

**PROPERTY PLAN**  
**CH 13km - CH 14km**  
**SCALE 1:1250 (@ A0)**



**NOTES**

- THIS PLAN MUST BE READ IN CONJUNCTION WITH THE DRAFT RAILWAY ORDER SCHEDULES, THE ENVIRONMENTAL IMPACT ASSESSMENT REPORT AND THE WORKS LAYOUT PLANS
- PROJECT CHAINAGE IS IN KILOMETRES (km)

**LEGEND**

- C.I.E. LAND OWNERSHIP
- TOWNLAND BOUNDARY

PROPERTY REFERENCES ARE SHOWN IN A CAPSULE CONTAINING A SPECIFIC ALPHA NUMERIC REFERENCE FOR EACH PLOT OF LAND. (SEE BELOW)

- RED CAPSULES - INDICATING PERMANENT LAND ACQUISITION
- CYAN CAPSULES - INDICATING PRIVATE POLE LOCATIONS
- PURPLE CAPSULES - INDICATING PUBLIC POLE LOCATIONS
- BROWN CAPSULES - INDICATING SUBSTRATUM LAND ACQUISITION
- BLUE CAPSULES - INDICATING TEMPORARY LAND ACQUISITION
- ORANGE CAPSULES - INDICATING RIGHTS OF WAY TO BE ACQUIRED
- GREEN CAPSULES - INDICATING RIGHTS OF WAY TO BE EXTINGUISHED OR INTERRUPTED

FURTHER DETAILS ON THE OWNERSHIP OF LAND OR RIGHTS OF WAY ARE PROVIDED IN THE SCHEDULES TO THE DRAFT LEGAL ORDER

**PERMANENT LAND ACQUISITION REFERENCE**

DW.005.P.01(A) - EXTENT OF PROPOSED PERMANENT ACQUISITION AS ALSO IDENTIFIED IN SCHEDULE 2 (PART 1) OF THE DRAFT LEGAL ORDER

DW.005.P.01(B) - EXTENT OF PROPOSED PERMANENT ACQUISITION AS ALSO IDENTIFIED IN SCHEDULE 2 (PART 4) OF THE DRAFT LEGAL ORDER

DW.005.PR.01 - PROPOSED LOCATION OF POLES FIXED TO WALL ON PRIVATE PROPERTY IDENTIFIED IN SCHEDULE 2 (PART 2) OF THE DRAFT LEGAL ORDER

DW.005.PG.01 - PROPOSED LOCATION OF POLES PLACED ON PRIVATE PROPERTY IDENTIFIED IN SCHEDULE 2 (PART 3) OF THE DRAFT LEGAL ORDER

DW.005.PG.01 - PROPOSED LOCATION OF POLES FIXED TO WALL ON PUBLIC PROPERTY IDENTIFIED IN SCHEDULE 2 (PART 2) OF THE DRAFT LEGAL ORDER

**SUBSTRATUM LAND ACQUISITION REFERENCE**

DW.005.S.01(A) - EXTENT OF PROPOSED SUBSTRATUM ACQUISITION IDENTIFIED IN SCHEDULE 3 OF THE DRAFT LEGAL ORDER

**TEMPORARY LAND ACQUISITION REFERENCE**

DW.005.T.01(A) - EXTENT OF PROPOSED TEMPORARY ACQUISITION AND GRABBINGS AS ALSO IDENTIFIED IN SCHEDULE 4 OF THE DRAFT LEGAL ORDER

**RIGHTS OF WAY TO BE ACQUIRED**

DW.005.R.01 - INFORMATION ON RIGHTS OF WAY TO BE ACQUIRED IS PROVIDED IN SCHEDULES 5 OF THE DRAFT LEGAL ORDER

**RIGHTS OF WAY TO BE EXTINGUISHED OR INTERRUPTED REFERENCE**

DW.005...01 - INFORMATION ON RIGHTS OF WAY TO BE EXTINGUISHED OR INTERRUPTED IS PROVIDED IN SCHEDULES 6, 7 & 8 OF THE DRAFT LEGAL ORDER

**KEY PLAN**

Client:

Project:

Drawn By: LA    Checked By: MH    Approved By: MH

Scale: 1:1250 (@ A0)    Date: May 2022

Area No: 016    Plan No: PROPERTY PLAN NO: DW.016

**PROPERTY PLAN**  
**CH 14km - CH 15km**  
**SCALE 1:1250 (@ A0)**

Hansfield

Barberstown

Clonsilla

14.0 km

1.0 km

DW.017.T.100(A)

Barberstown

Clonsilla

Barnhill

DW.017.T.03(A)

DW.017.B.05

DW.017.T.100(B)

DW.017.B.05

DW.017.T.60(A)

DW.017.T.60(B)

DW.017.P.58(A)

DW.017.T.59(A)

15.0 km

Woodlands

**NOTES**

1. THIS PLAN MUST BE READ IN CONJUNCTION WITH THE DRAFT RAILWAY ORDER SCHEDULES, THE ENVIRONMENTAL IMPACT ASSESSMENT REPORT AND THE WORKS LAYOUT PLANS
2. PROJECT CHAINAGE IS IN KILOMETRES (km)

**LEGEND**

- C.I.E. LAND OWNERSHIP
- TOWNLAND BOUNDARY

- PROPERTY REFERENCES ARE SHOWN IN A CAPSULE CONTAINING A SPECIFIC ALPHA NUMERIC REFERENCE FOR EACH PLOT OF LAND. (SEE BELOW)
1. RED CAPSULES - INDICATING PERMANENT LAND ACQUISITION
  2. CYAN CAPSULES - INDICATING PRIVATE POLE LOCATIONS
  3. PURPLE CAPSULES - INDICATING PUBLIC POLE LOCATIONS
  4. BROWN CAPSULES - INDICATING SUBSTRATUM LAND ACQUISITION
  5. BLUE CAPSULES - INDICATING TEMPORARY LAND ACQUISITION
  6. ORANGE CAPSULES - INDICATING RIGHTS OF WAY TO BE ACQUIRED
  7. GREEN CAPSULES - INDICATING RIGHTS OF WAY TO BE EXTINGUISHED OR INTERRUPTED

FURTHER DETAILS ON THE OWNERSHIP OF LAND OR RIGHTS OF WAY ARE PROVIDED IN THE SCHEDULES TO THE DRAFT LEGAL ORDER

**PERMANENT LAND ACQUISITION REFERENCE**

- DW.005.P.01(A) - EXTENT OF PROPOSED PERMANENT ACQUISITION AS ALSO IDENTIFIED IN SCHEDULE 2 (PART 1) OF THE DRAFT LEGAL ORDER
- DW.005.P.01(B) - EXTENT OF PROPOSED PERMANENT AIR RIGHTS ACQUISITION AS ALSO IDENTIFIED IN SCHEDULE 2 (PART 4) OF THE DRAFT LEGAL ORDER

- DW.005.PR.01 - PROPOSED LOCATION OF POLES FIXED TO WALL ON PRIVATE PROPERTY IDENTIFIED IN SCHEDULE 2 (PART 2) OF THE DRAFT LEGAL ORDER
- DW.005.PG.01 - PROPOSED LOCATION OF POLES PLACED ON PRIVATE PROPERTY IDENTIFIED IN SCHEDULE 2 (PART 3) OF THE DRAFT LEGAL ORDER
- DW.005.PG.01 - PROPOSED LOCATION OF POLES FIXED TO WALL ON PUBLIC PROPERTY IDENTIFIED IN SCHEDULE 2 (PART 2) OF THE DRAFT LEGAL ORDER

**SUBSTRATUM LAND ACQUISITION REFERENCE**

- DW.005.S.01(A) - EXTENT OF PROPOSED SUBSTRATUM ACQUISITION IDENTIFIED IN SCHEDULE 3 OF THE DRAFT LEGAL ORDER

**TEMPORARY LAND ACQUISITION REFERENCE**

- DW.005.T.01(A) - EXTENT OF PROPOSED TEMPORARY ACQUISITION AND easements AS ALSO IDENTIFIED IN SCHEDULE 4 OF THE DRAFT LEGAL ORDER

**RIGHTS OF WAY TO BE ACQUIRED**

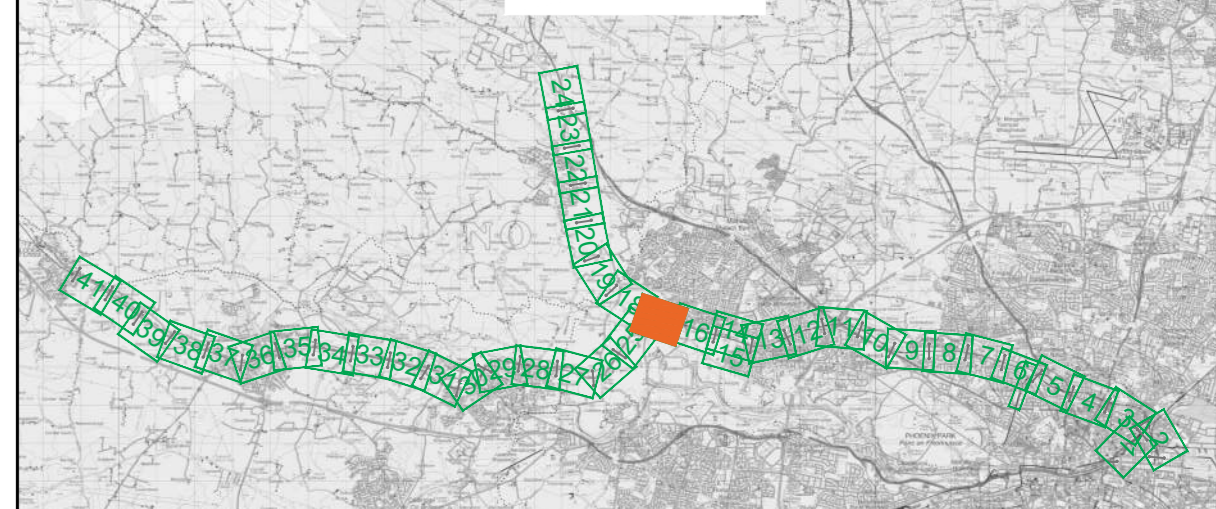
- DW.005.R.01 - INFORMATION ON RIGHTS OF WAY TO BE ACQUIRED IS PROVIDED IN SCHEDULES 5 OF THE DRAFT LEGAL ORDER

**RIGHTS OF WAY TO BE EXTINGUISHED OR INTERRUPTED REFERENCE**

- DW.005...01 - INFORMATION ON RIGHTS OF WAY TO BE EXTINGUISHED OR INTERRUPTED IS PROVIDED IN SCHEDULES 6, 7 & 8 OF THE DRAFT LEGAL ORDER
- DW.005...01 - PUBLIC RIGHT OF WAY TO BE EXTINGUISHED
- DW.005...01 - PRIVATE RIGHT OF WAY TO BE EXTINGUISHED
- DW.005...01 - RIGHT OF WAY TO BE INTERRUPTED

© Irish Rail (2021). This drawing is confidential and the copyright is reserved by Irish Rail. This drawing must not be written, copied or otherwise reproduced in whole or in part or used for any purpose without the prior permission of Irish Rail.  
 © Ordnance Survey Ireland and Government of Ireland. All D.S. data used for plans are printed under "Copyright Ordnance Survey Ireland".  
 Survey No. 000791 (OS Area Data) or OS User Data is Survey No. 200502, MMA, 188 (OS User Data).  
 All elevations are in metres and relate to OS Geoid Model (OSGM02) Mean Sea as defined by existing Project Control.  
 All Co-ordinates are in Irish Transverse Mercator Grid (ITM) as defined by OS active GPS station Tallaght College (TLCO).

**KEY PLAN**

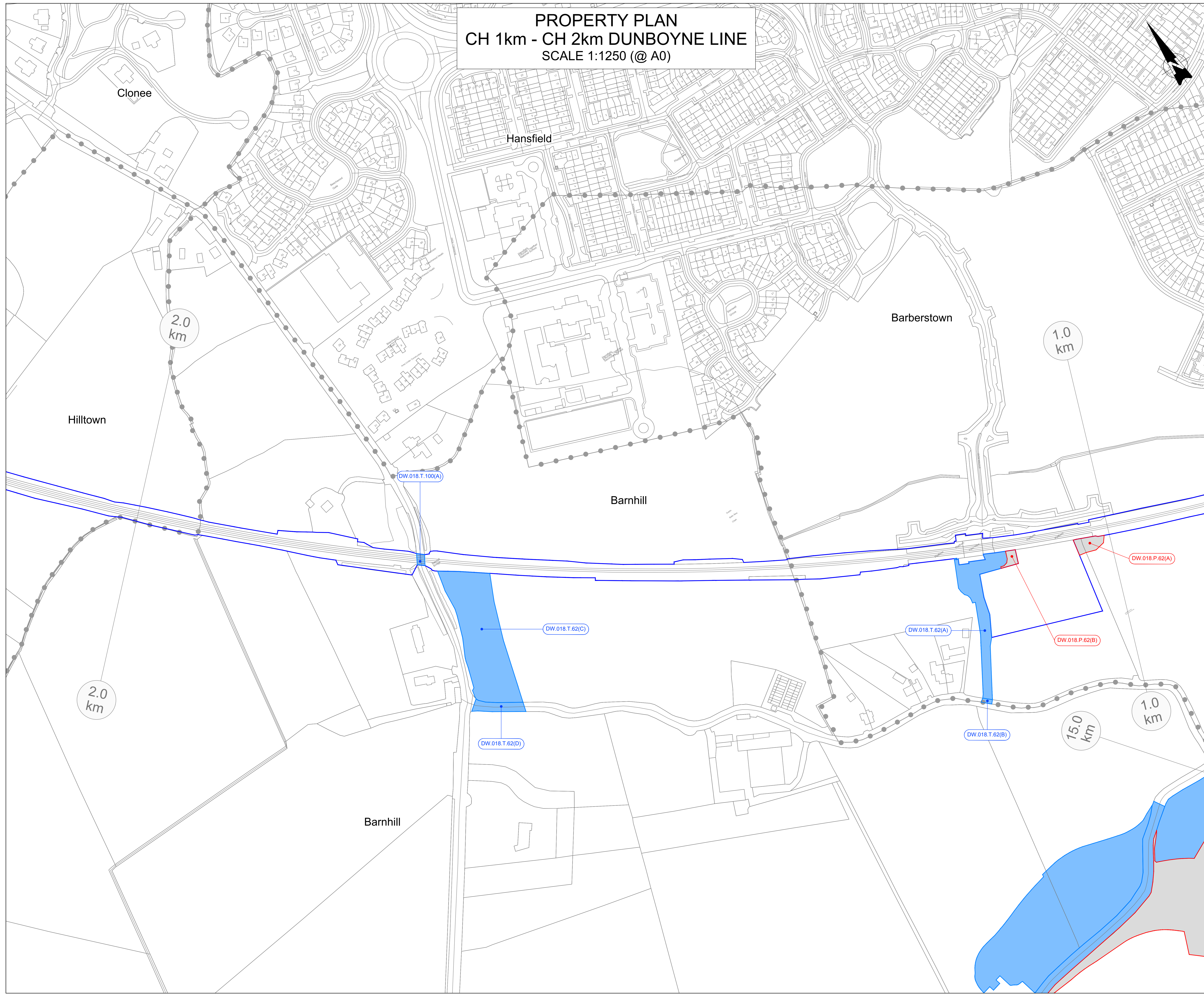


Client:

Project:

Drawn By: LA	Checked By: MH	Approved By: MH
Scale: 1:1250 (@ A0)	Date: May 2022	
Area No: 017	Plan No: PROPERTY PLAN NO: DW.017	

**PROPERTY PLAN**  
**CH 1km - CH 2km DUNBOYNE LINE**  
**SCALE 1:1250 (@ A0)**



**NOTES**

- THIS PLAN MUST BE READ IN CONJUNCTION WITH THE DRAFT RAILWAY ORDER SCHEDULES, THE ENVIRONMENTAL IMPACT ASSESSMENT REPORT AND THE WORKS LAYOUT PLANS
- PROJECT CHAINAGE IS IN KILOMETRES (km)

**LEGEND**

— C.I.E. LAND OWNERSHIP  
 ●●● TOWNLAND BOUNDARY

PROPERTY REFERENCES ARE SHOWN IN A CAPSULE CONTAINING A SPECIFIC ALPHA NUMERIC REFERENCE FOR EACH PLOT OF LAND. (SEE BELOW.)

- RED CAPSULES - INDICATING PERMANENT LAND ACQUISITION
- CYAN CAPSULES - INDICATING PRIVATE POLE LOCATIONS
- PURPLE CAPSULES - INDICATING PUBLIC POLE LOCATIONS
- BROWN CAPSULES - INDICATING SUBSTRATUM LAND ACQUISITION
- BLUE CAPSULES - INDICATING TEMPORARY LAND ACQUISITION
- ORANGE CAPSULES - INDICATING RIGHTS OF WAY TO BE ACQUIRED
- GREEN CAPSULES - INDICATING RIGHTS OF WAY TO BE EXTINGUISHED OR INTERRUPTED

FURTHER DETAILS ON THE OWNERSHIP OF LAND OR RIGHTS OF WAY ARE PROVIDED IN THE SCHEDULES TO THE DRAFT LEGAL ORDER.

**PERMANENT LAND ACQUISITION REFERENCE**

DW.005.P.01(A) — EXTENT OF PROPOSED PERMANENT ACQUISITION AS ALSO IDENTIFIED IN SCHEDULE 2 (PART 1) OF THE DRAFT LEGAL ORDER

REF. NO. — PERMANENT LANDTAKE  
 PROPERTY PLAN NO.  
 PROJECT REF. - DART+ WEST

DW.005.P.01(B) — EXTENT OF PROPOSED PERMANENT AIR RIGHTS ACQUISITION AS ALSO IDENTIFIED IN SCHEDULE 2 (PART 4) OF THE DRAFT LEGAL ORDER

**PROPOSED LOCATION OF POLES**

DW.005.PR.01 — PROPOSED LOCATION OF POLES FIXED TO WALL ON PRIVATE PROPERTY IDENTIFIED IN SCHEDULE 2 (PART 2) OF THE DRAFT LEGAL ORDER

DW.005.PG.01 — PROPOSED LOCATION OF POLES PLACED ON PRIVATE PROPERTY IDENTIFIED IN SCHEDULE 2 (PART 3) OF THE DRAFT LEGAL ORDER

DW.005.PJ.01 — PROPOSED LOCATION OF POLES FIXED TO WALL ON PUBLIC PROPERTY IDENTIFIED IN SCHEDULE 2 (PART 2) OF THE DRAFT LEGAL ORDER

**SUBSTRATUM LAND ACQUISITION REFERENCE**

DW.005.S.01(A) — EXTENT OF PROPOSED SUBSTRATUM ACQUISITION IDENTIFIED IN SCHEDULE 3 OF THE DRAFT LEGAL ORDER

REF. NO. — SUBSTRATUM LANDTAKE  
 PROPERTY PLAN NO.  
 PROJECT REF. - DART+ WEST

**TEMPORARY LAND ACQUISITION REFERENCE**

DW.005.T.01(A) — EXTENT OF PROPOSED TEMPORARY ACQUISITION AND EASEMENTS AS ALSO IDENTIFIED IN SCHEDULE 4 OF THE DRAFT LEGAL ORDER

REF. NO. — TEMPORARY LANDTAKE  
 PROPERTY PLAN NO.  
 PROJECT REF. - DART+ WEST

**RIGHTS OF WAY TO BE ACQUIRED**

DW.005.R.01 — INFORMATION ON RIGHTS OF WAY TO BE ACQUIRED IS PROVIDED IN SCHEDULES 5 OF THE DRAFT LEGAL ORDER

REF. NO. — RIGHT OF WAY TO BE ACQUIRED  
 PROPERTY PLAN NO.  
 PROJECT REF. - DART+ WEST

**RIGHTS OF WAY TO BE EXTINGUISHED OR INTERRUPTED REFERENCE**

DW.005...01 — INFORMATION ON RIGHTS OF WAY TO BE EXTINGUISHED OR INTERRUPTED IS PROVIDED IN SCHEDULES 6, 7 & 8 OF THE DRAFT LEGAL ORDER

REF. NO. — PUBLIC RIGHT OF WAY TO BE EXTINGUISHED  
 PRIVATE RIGHT OF WAY TO BE EXTINGUISHED  
 W- RIGHT OF WAY TO BE INTERRUPTED  
 PROPERTY PLAN NO.  
 PROJECT REF. - DART+ WEST

© Irish Rail (2023). This drawing is confidential and the copyright is reserved by Irish Rail. This drawing must not be written, copied or otherwise reproduced in whole or in part or used for any purpose without the prior permission of Irish Rail.  
 © Ordnance Survey Ireland and Government of Ireland. All D.S. data used for plans are printed under "Copyright Ordnance Survey Ireland".  
 Survey No. 000791 (018 Area) Date of 018 Issue Date is Survey No. 201906, MMA, 188 (20) Issue Date.  
 All elevations are in metres and relate to OS Geoid Model (OSGM02) Mean Head as defined by existing Project Control.  
 All Co-ordinates are in Irish Transverse Mercator Grid (ITM) as defined by OS active GPS station Tallaght College (TLCO).

**KEY PLAN**

**Client**

CIE | Iarnród Éireann Irish Rail

**Project**

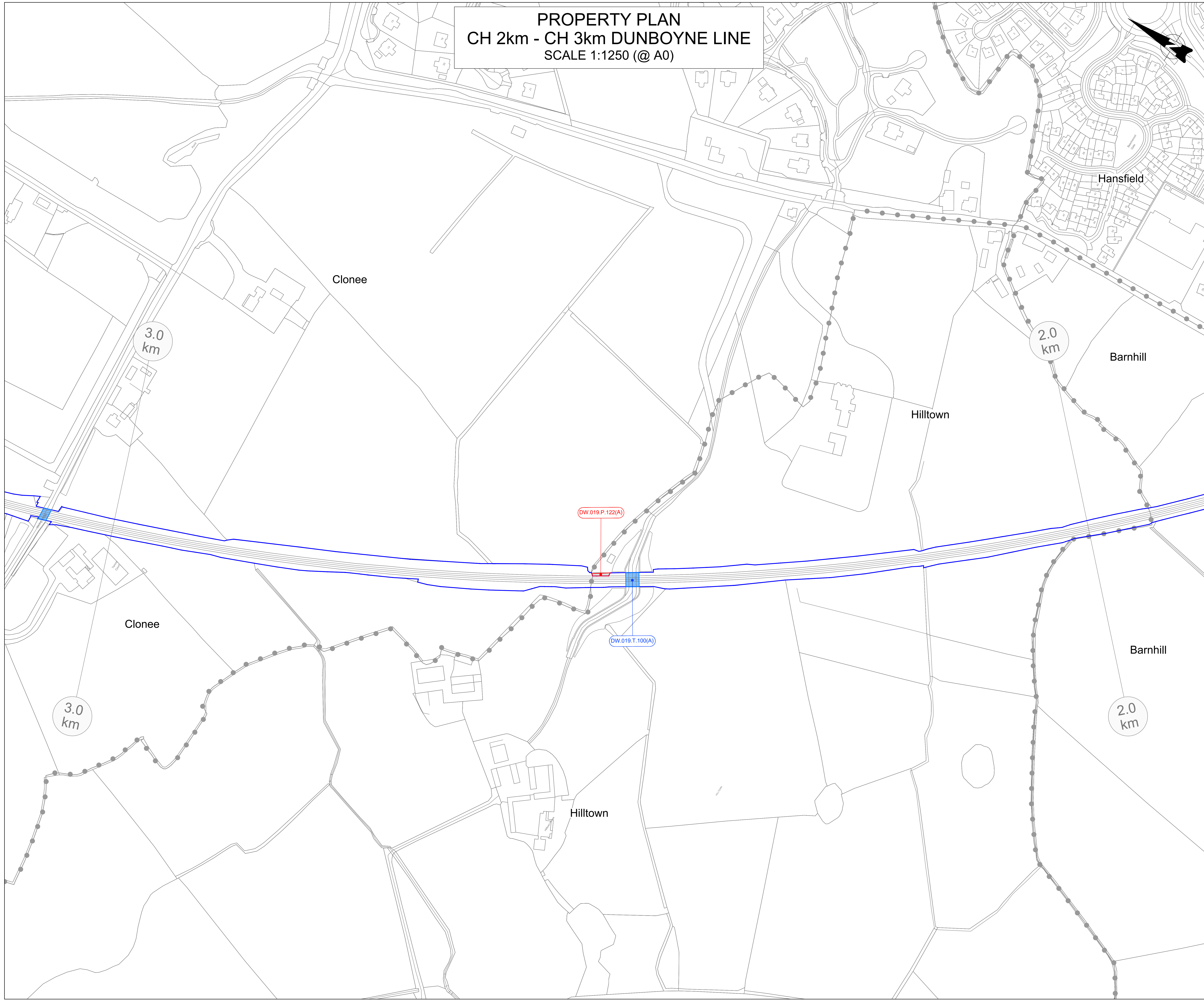
DART+ West

Drawn By: LA | Checked By: MH | Approved By: MH

Scale: 1:1250 (@ A0) | Date: May 2022

Area No: 018 | Plan No: PROPERTY PLAN NO: DW.018

**PROPERTY PLAN**  
**CH 2km - CH 3km DUNBOYNE LINE**  
 SCALE 1:1250 (@ A0)



**NOTES**

- THIS PLAN MUST BE READ IN CONJUNCTION WITH THE DRAFT RAILWAY ORDER SCHEDULES, THE ENVIRONMENTAL IMPACT ASSESSMENT REPORT AND THE WORKS LAYOUT PLANS
- PROJECT CHAINAGE IS IN KILOMETRES (km)

**LEGEND**

— C.I.E. LAND OWNERSHIP  
 ●●● TOWNLAND BOUNDARY

PROPERTY REFERENCES ARE SHOWN IN A CAPSULE CONTAINING A SPECIFIC ALPHA NUMERIC REFERENCE FOR EACH PLOT OF LAND. (SEE BELOW)

- RED CAPSULES - INDICATING PERMANENT LAND ACQUISITION
- CYAN CAPSULES - INDICATING PRIVATE POLE LOCATIONS
- PURPLE CAPSULES - INDICATING PUBLIC POLE LOCATIONS
- BROWN CAPSULES - INDICATING SUBSTRATUM LAND ACQUISITION
- BLUE CAPSULES - INDICATING TEMPORARY LAND ACQUISITION
- ORANGE CAPSULES - INDICATING RIGHTS OF WAY TO BE ACQUIRED
- GREEN CAPSULES - INDICATING RIGHTS OF WAY TO BE EXTINGUISHED OR INTERRUPTED

FURTHER DETAILS ON THE OWNERSHIP OF LAND OR RIGHTS OF WAY ARE PROVIDED IN THE SCHEDULES TO THE DRAFT LEGAL ORDER

**PERMANENT LAND ACQUISITION REFERENCE**

DW.005.P.01(A) — EXTENT OF PROPOSED PERMANENT ACQUISITION AS ALSO IDENTIFIED IN SCHEDULE 2 (PART 1) OF THE DRAFT LEGAL ORDER

REF. NO. — P:PERMANENT LANDTAKE  
 PROPERTY PLAN NO.  
 PROJECT REF. - DART+ WEST

DW.005.P.01(B) — EXTENT OF PROPOSED PERMANENT AIR RIGHTS ACQUISITION AS ALSO IDENTIFIED IN SCHEDULE 2 (PART 4) OF THE DRAFT LEGAL ORDER

REF. NO. — P:PERMANENT LANDTAKE  
 PROPERTY PLAN NO.  
 PROJECT REF. - DART+ WEST

**PROPOSED LOCATION OF POLES FIXED TO WALL ON PRIVATE PROPERTY IDENTIFIED IN SCHEDULE 2 (PART 2) OF THE DRAFT LEGAL ORDER**

DW.005.PR.01

**PROPOSED LOCATION OF POLES PLACED ON PRIVATE PROPERTY IDENTIFIED IN SCHEDULE 2 (PART 3) OF THE DRAFT LEGAL ORDER**

DW.005.PG.01

**PROPOSED LOCATION OF POLES FIXED TO WALL ON PUBLIC PROPERTY IDENTIFIED IN SCHEDULE 2 (PART 2) OF THE DRAFT LEGAL ORDER**

DW.005.PG.01

**SUBSTRATUM LAND ACQUISITION REFERENCE**

DW.005.S.01(A) — EXTENT OF PROPOSED SUBSTRATUM ACQUISITION IDENTIFIED IN SCHEDULE 3 OF THE DRAFT LEGAL ORDER

REF. NO. — S:SUBSTRATUM LANDTAKE  
 PROPERTY PLAN NO.  
 PROJECT REF. - DART+ WEST

**TEMPORARY LAND ACQUISITION REFERENCE**

DW.005.T.01(A) — EXTENT OF PROPOSED TEMPORARY ACQUISITION AND GRABMENTS AS ALSO IDENTIFIED IN SCHEDULE 4 OF THE DRAFT LEGAL ORDER

REF. NO. — T:TEMPORARY LANDTAKE  
 PROPERTY PLAN NO.  
 PROJECT REF. - DART+ WEST

**RIGHTS OF WAY TO BE ACQUIRED**

DW.005.R.01 — INFORMATION ON RIGHTS OF WAY TO BE ACQUIRED IS PROVIDED IN SCHEDULES 5 OF THE DRAFT LEGAL ORDER

REF. NO. — R:RIGHT OF WAY TO BE ACQUIRED  
 PROPERTY PLAN NO.  
 PROJECT REF. - DART+ WEST

**RIGHTS OF WAY TO BE EXTINGUISHED OR INTERRUPTED REFERENCE**

DW.005...01 — INFORMATION ON RIGHTS OF WAY TO BE EXTINGUISHED OR INTERRUPTED IS PROVIDED IN SCHEDULES 6, 7 & 8 OF THE DRAFT LEGAL ORDER

REF. NO. — B:PUBLIC RIGHT OF WAY TO BE EXTINGUISHED  
 E:PRIVATE RIGHT OF WAY TO BE EXTINGUISHED  
 W:RIGHT OF WAY TO BE INTERRUPTED  
 PROPERTY PLAN NO.  
 PROJECT REF. - DART+ WEST

© Irish Rail (2021). This drawing is confidential and the copyright in it is owned by Irish Rail. This drawing must not be either loaned, copied or otherwise reproduced in whole or in part or used for any purpose without the prior permission of Irish Rail.

© Ordnance Survey Ireland and Government of Ireland. All O.S. data used for plans are printed under "Copyright Ordnance Survey Ireland". Survey No. 000787 (OS Area Data or OS User Data) & Survey No. 200502 (IMA, 100 000 Vector Data).

All elevations are in metres and relate to OS Geoid Model (OSGM02) Mean Head as defined by existing Project Control.

All Co-ordinates are in Irish Transverse Mercator Grid (ITM) as defined by OS active GPS station Tallaght College (TLCO).

**KEY PLAN**

**Client**

CIE | Iarnród Éireann Irish Rail

**Project**

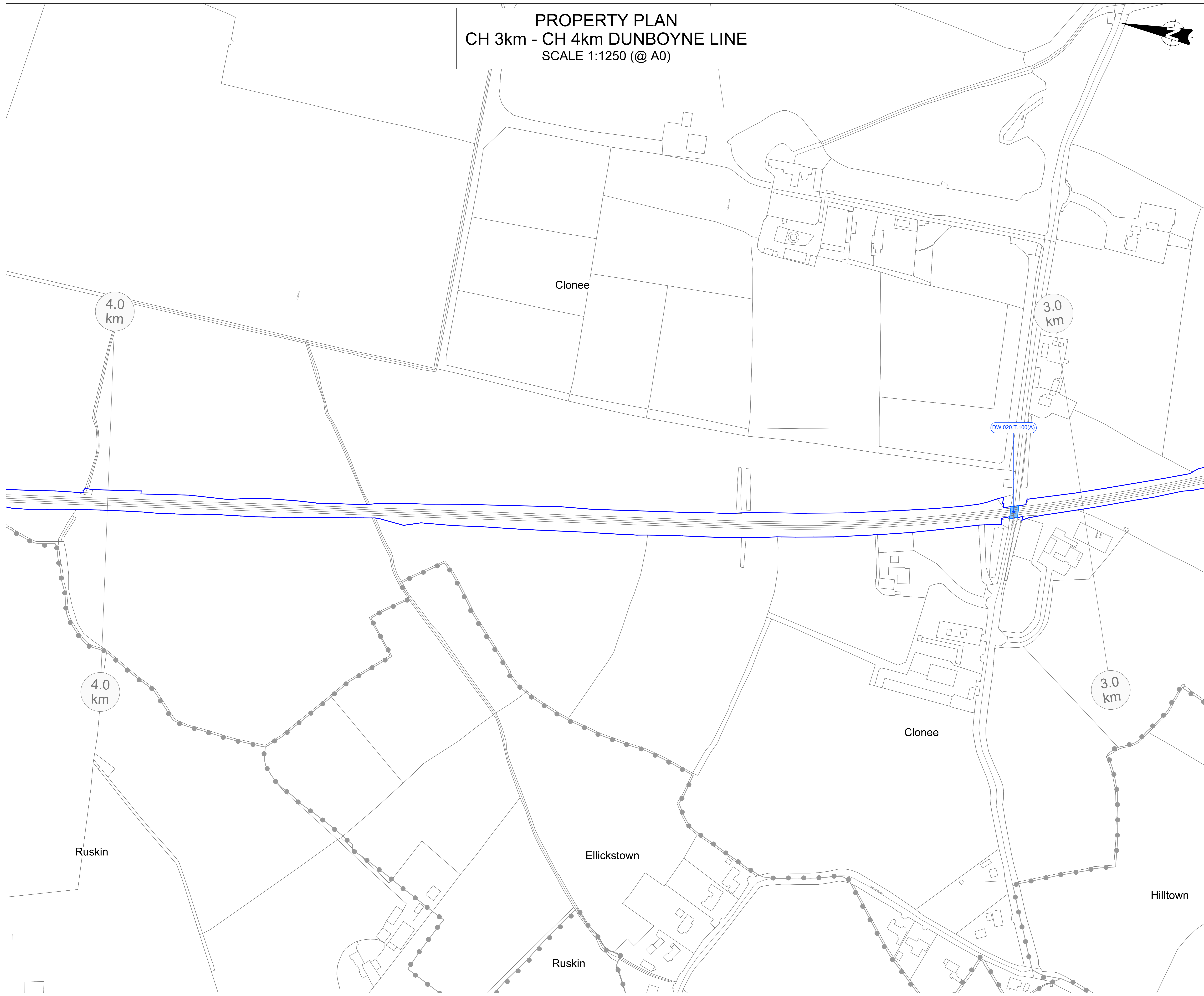
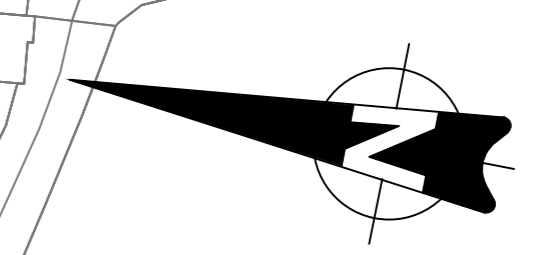
DART+ West

**Drawn By** LA | **Checked By** MH | **Approved By** MH

**Scale:** 1:1250 (@ A0) | **Date:** May 2022

**Area No:** 019 | **Plan No:** PROPERTY PLAN NO: DW.019

**PROPERTY PLAN**  
**CH 3km - CH 4km DUNBOYNE LINE**  
**SCALE 1:1250 (@ A0)**



**NOTES**

1. THIS PLAN MUST BE READ IN CONJUNCTION WITH THE DRAFT RAILWAY ORDER SCHEDULES, THE ENVIRONMENTAL IMPACT ASSESSMENT REPORT AND THE WORKS LAYOUT PLANS
2. PROJECT CHAINAGE IS IN KILOMETRES (km)

**LEGEND**

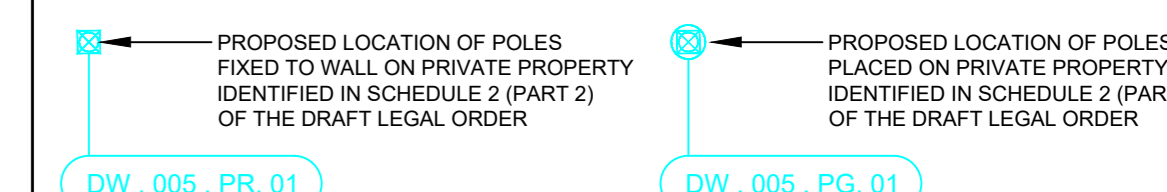
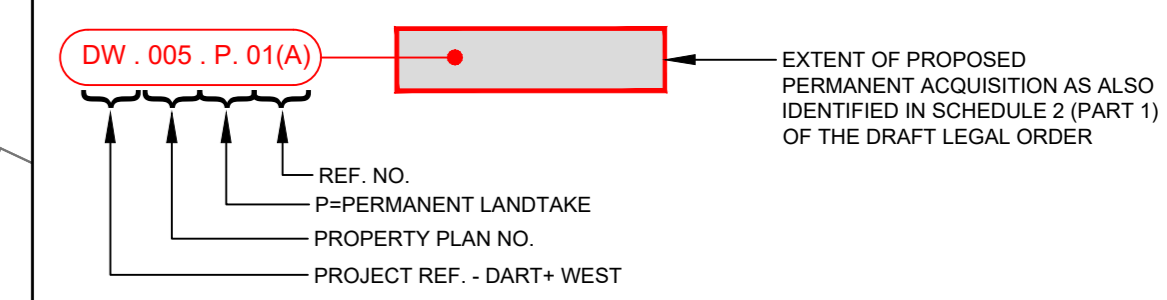
- C.I.E. LAND OWNERSHIP
- TOWNLAND BOUNDARY

PROPERTY REFERENCES ARE SHOWN IN A CAPSULE CONTAINING A SPECIFIC ALPHA NUMERIC REFERENCE FOR EACH PLOT OF LAND. (SEE BELOW)

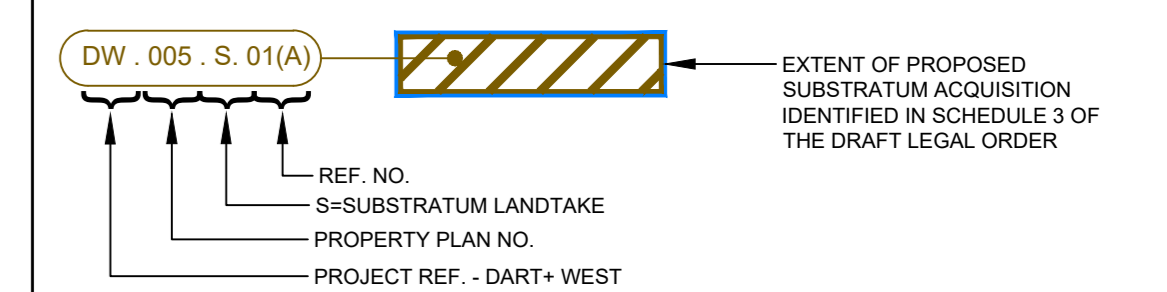
1. RED CAPSULES - INDICATING PERMANENT LAND ACQUISITION
2. CYAN CAPSULES - INDICATING PRIVATE POLE LOCATIONS
3. PURPLE CAPSULES - INDICATING PUBLIC POLE LOCATIONS
4. BROWN CAPSULES - INDICATING SUBSTRATUM LAND ACQUISITION
5. BLUE CAPSULES - INDICATING TEMPORARY LAND ACQUISITION
6. ORANGE CAPSULES - INDICATING RIGHTS OF WAY TO BE ACQUIRED
7. GREEN CAPSULES - INDICATING RIGHTS OF WAY TO BE EXTINGUISHED OR INTERRUPTED

FURTHER DETAILS ON THE OWNERSHIP OF LAND OR RIGHTS OF WAY ARE PROVIDED IN THE SCHEDULES TO THE DRAFT LEGAL ORDER

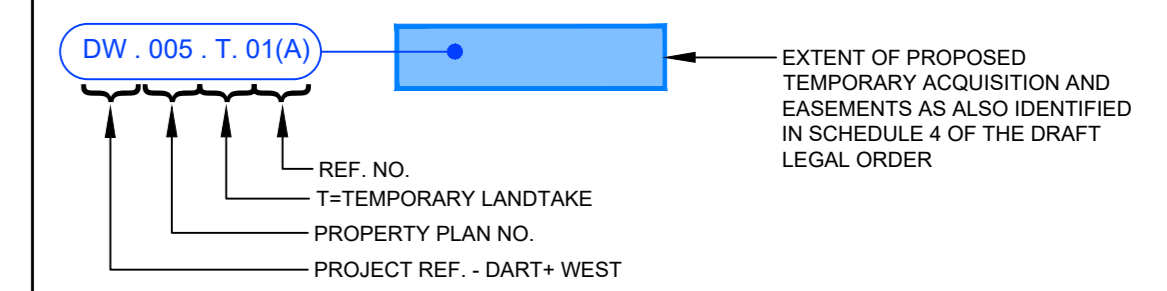
**PERMANENT LAND ACQUISITION REFERENCE**



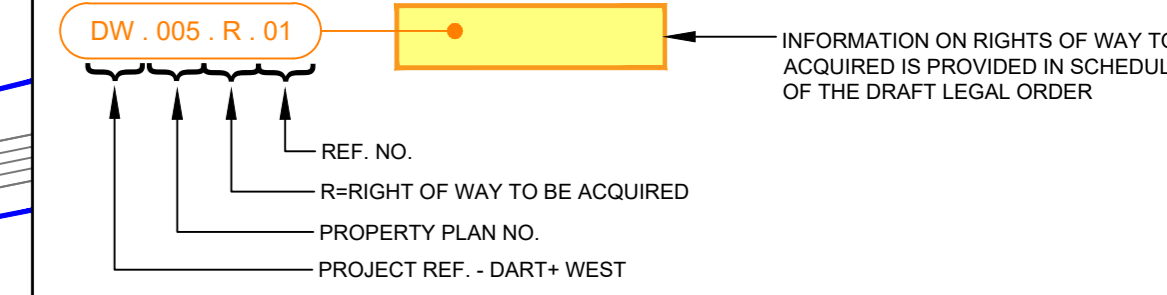
**SUBSTRATUM LAND ACQUISITION REFERENCE**



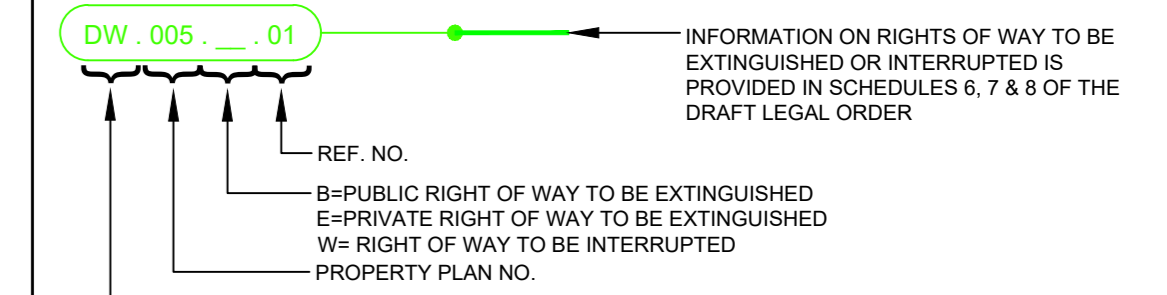
**TEMPORARY LAND ACQUISITION REFERENCE**



**RIGHTS OF WAY TO BE ACQUIRED**



**RIGHTS OF WAY TO BE EXTINGUISHED OR INTERRUPTED REFERENCE**



© Irish Rail (2021). This drawing is confidential and the copyright is reserved by Irish Rail. This drawing must not be either loaned, copied or otherwise reproduced in whole or in part or used for any purpose without the prior permission of Irish Rail.  
 © Ordnance Survey Ireland and Government of Ireland. All D.S. data used for plans are printed under "Copyright Ordnance Survey Ireland".  
 Survey No. 80878 (OS Area Data or OS User Data) & Survey No. 201002 (MMA, 1:50,000 Vector Data).  
 All elevations are in metres and relate to OS Geoid Model (OSGM02) Mean Sea as defined by existing Project Control.  
 All Co-ordinates are in Irish Transverse Mercator Grid (ITM) as defined by OS active GPS station Tallaght College (TLCO).

**KEY PLAN**



Client:

Project:

Drawn By: LA	Checked By: MH	Approved By: MH
Scale: 1:1250 (@ A0)	Date: May 2022	
Area No: 020	Plan No: PROPERTY PLAN NO: DW.020	